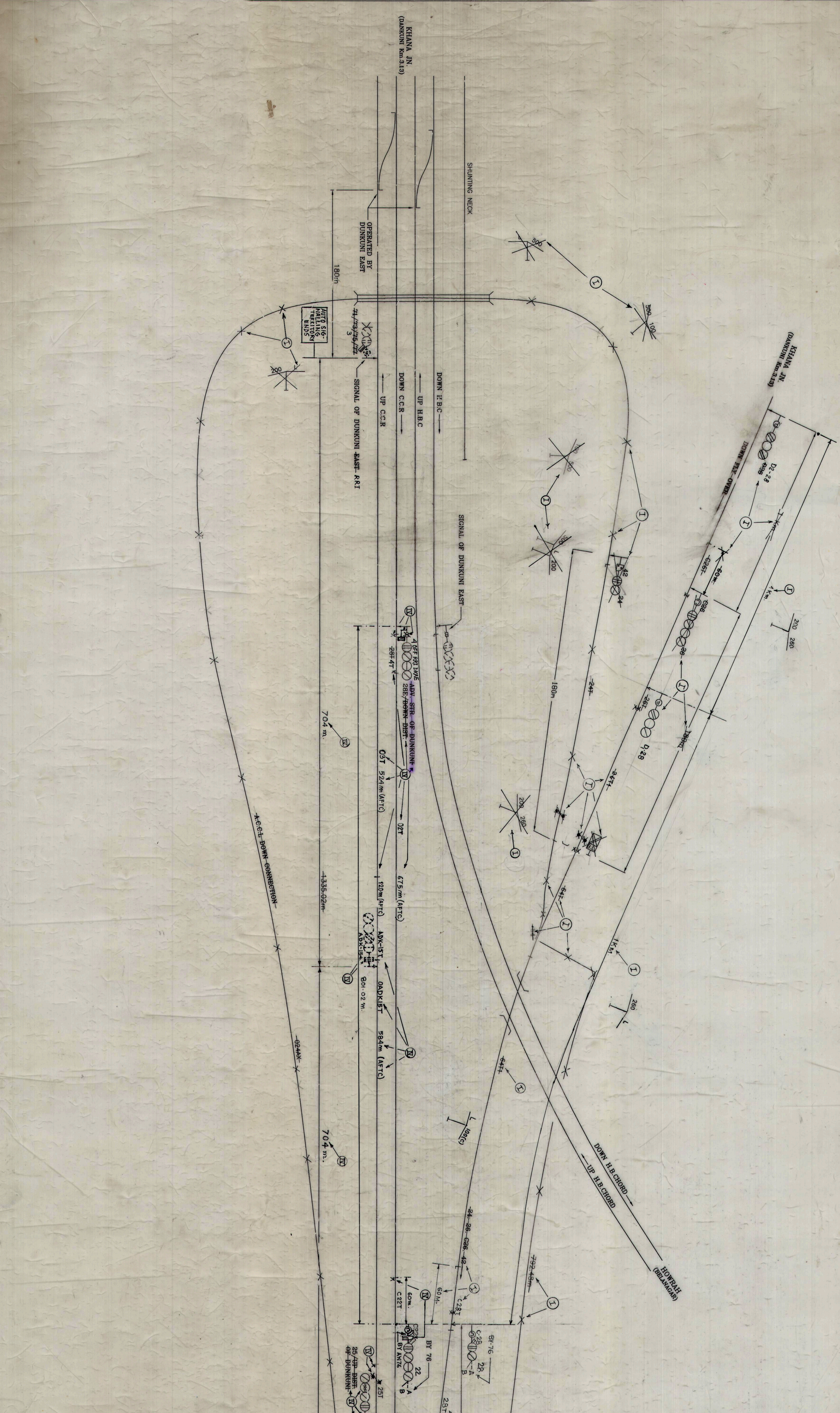
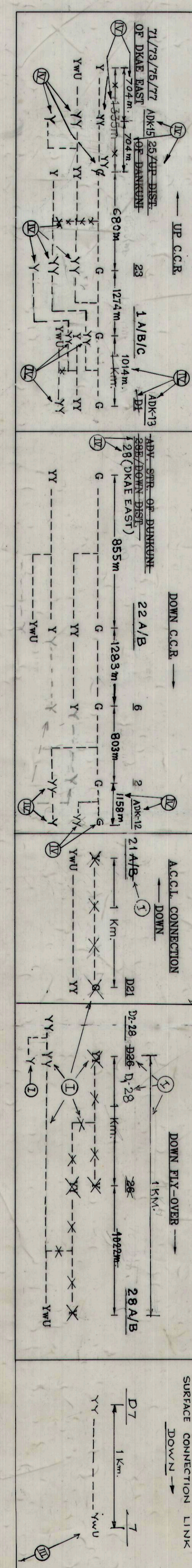


ASPECT SEQUENCE CHART



CRANK HANDLES ARE

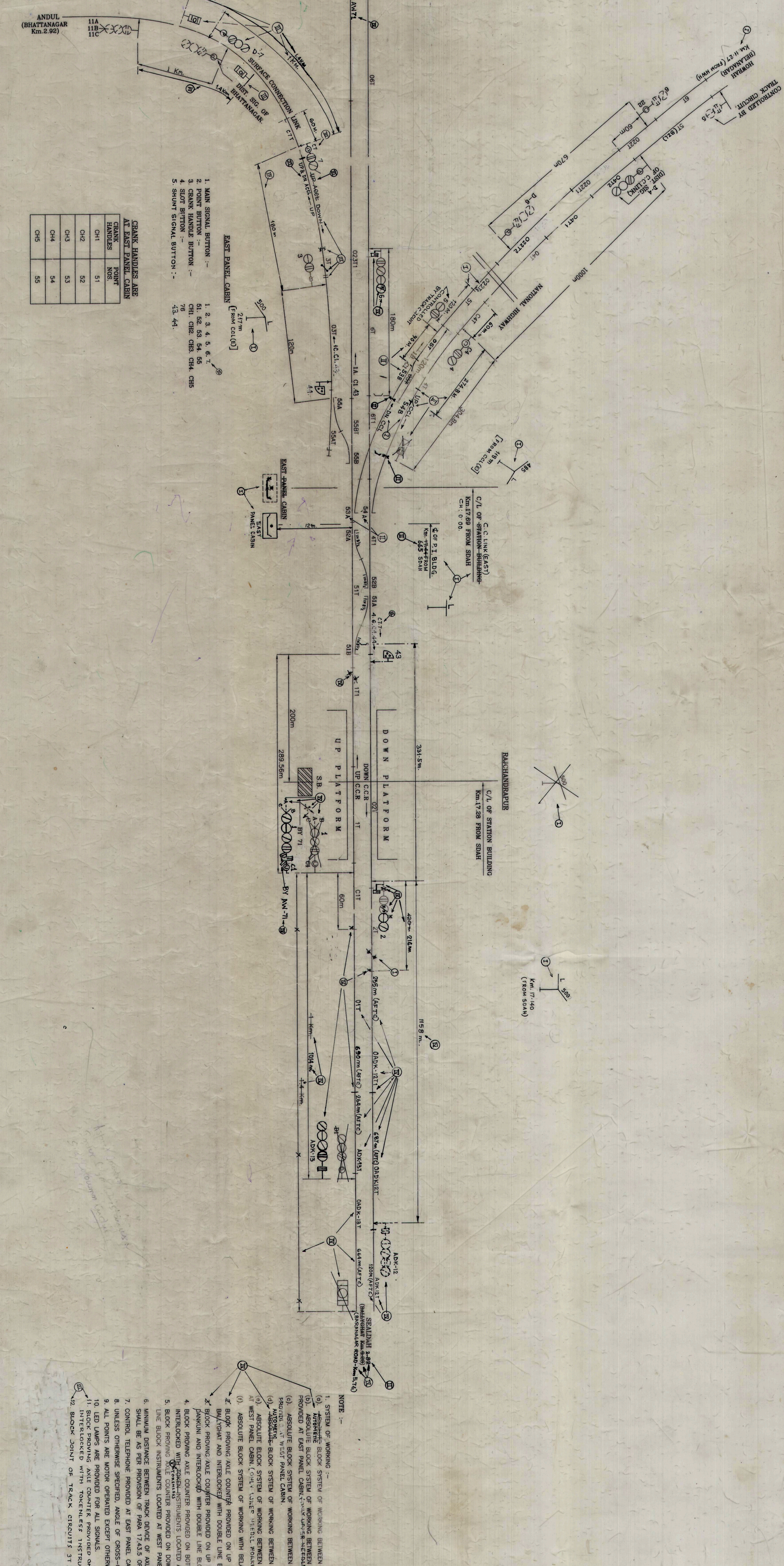
CRANK	NUMBER	POINT
CH11	61	1
CH12	62	2
CH13	63	3

WEST PANEL CABIN

1. MAIN SIGNAL BUTTON --	21, 22, 23, 24, 25, 26, 28, 30
2. SHUNT SIGNAL BUTTON --	40, 42, 43, 44, 45
3. POINT SIGNAL BUTTON --	61, 62, 63, 64, 65
4. CRANK HANDLE BUTTON --	CH11, CH12, CH13, CH14
5. SHUNT SIGNAL BUTTON --	71

EAST PANEL CABIN

1. MAIN SIGNAL BUTTON --	1, 2, 3, 4, 5, 6, 7
2. SHUNT SIGNAL BUTTON --	41, 42, 43, 44, 45
3. POINT SIGNAL BUTTON --	61, 62, 63, 64, 65
4. CRANK HANDLE BUTTON --	CH11, CH12, CH13, CH14
5. SHUNT SIGNAL BUTTON --	71, 441

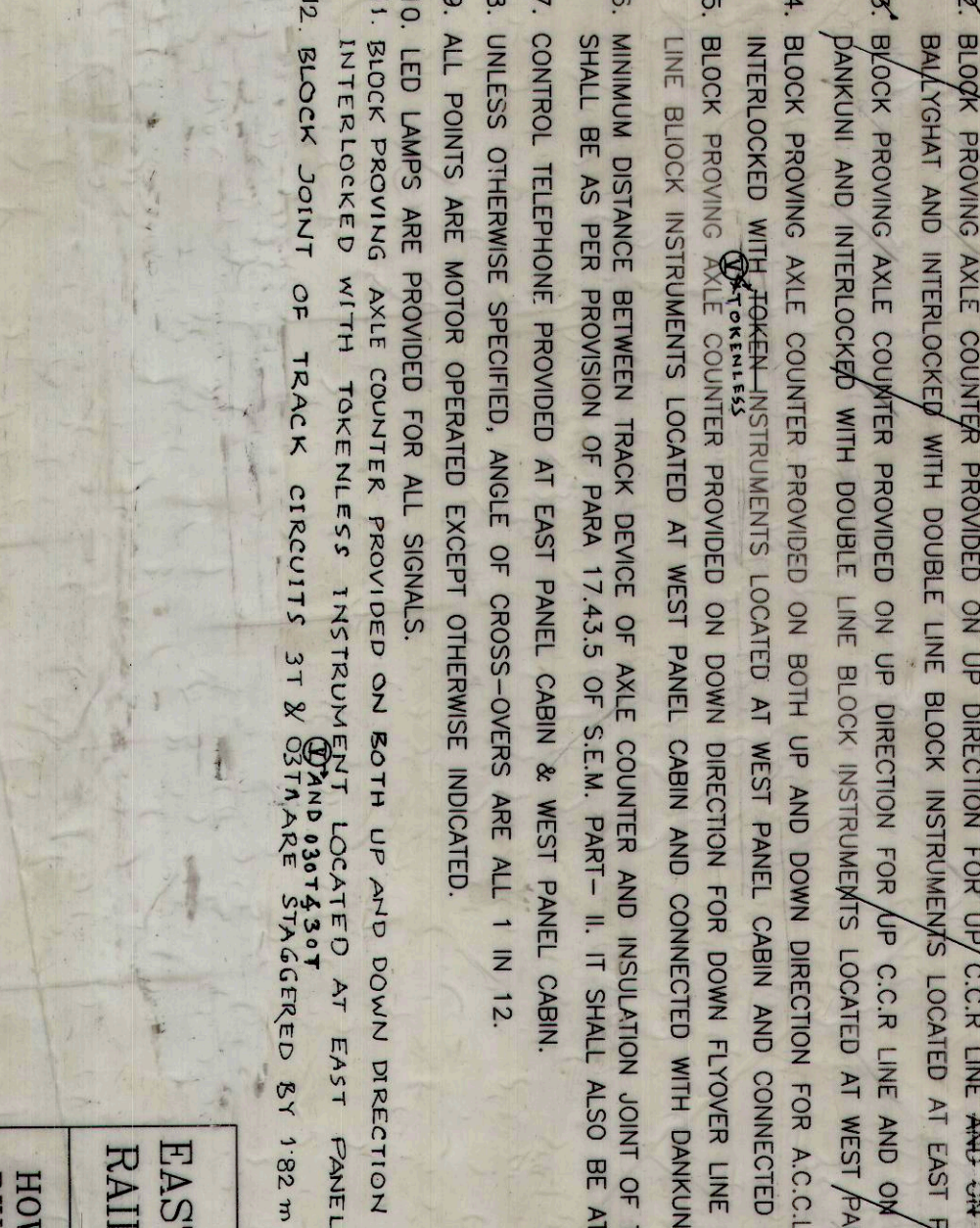


CRANK HANDLES ARE AT EAST PANEL CABIN

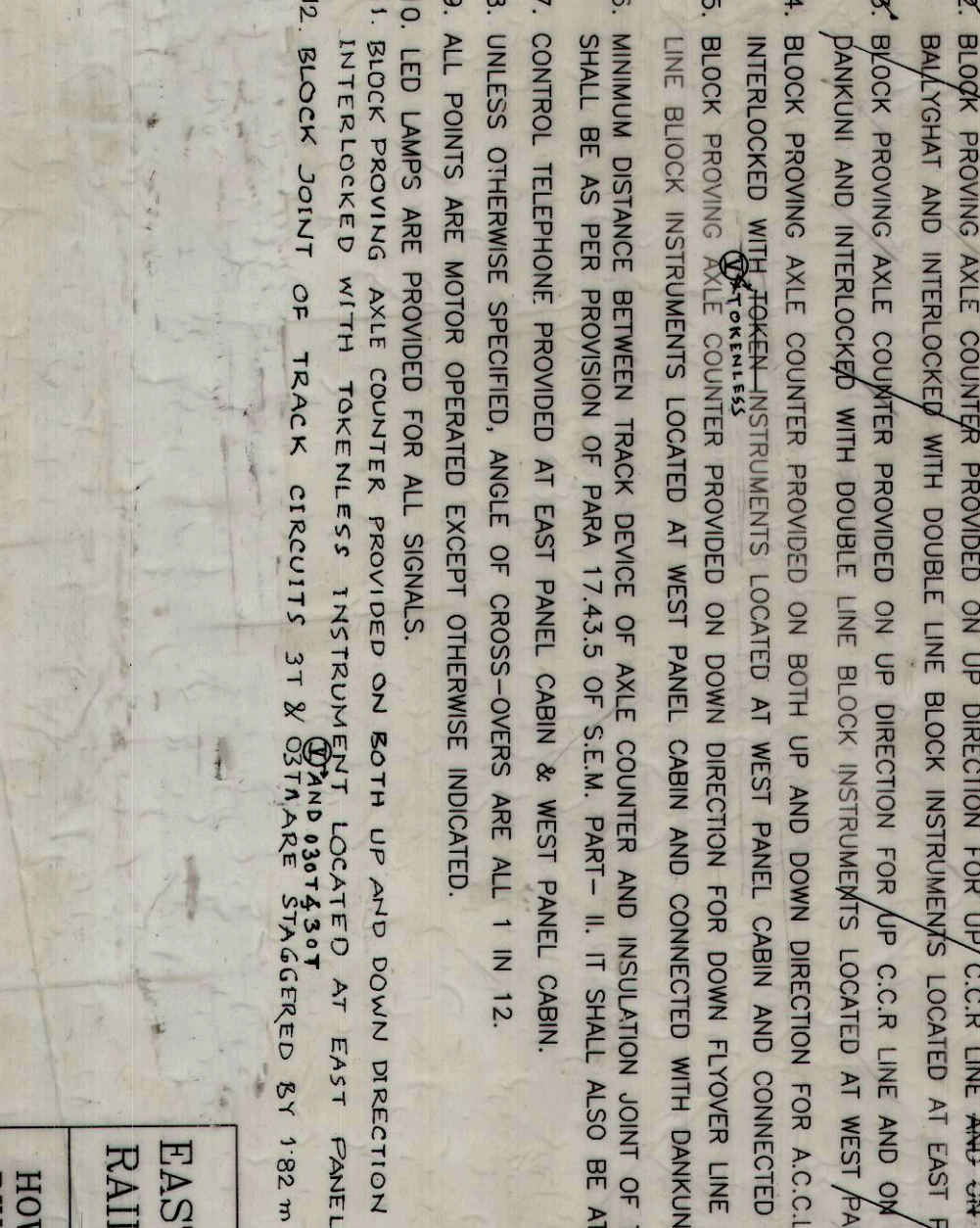
CRANK	NUMBER	POINT
CH11	51	1
CH12	52	2
CH13	53	3
CH14	54	4
CH15	55	5

- NOTE: -
1. SYSTEM OF WORKING -
 2. ABSOLUTE BLOCK SYSTEM OF WORKING BETWEEN C.C. LINK EAST CABIN'S AND DOWN PLATFORM TRACKS.
 3. ABSOLUTE BLOCK SYSTEM OF WORKING BETWEEN C.C. LINK EAST CABIN'S AND UP PLATFORM TRACKS.
 4. ABSOLUTE BLOCK SYSTEM OF WORKING BETWEEN C.C. LINK WEST CABIN'S AND DOWN PLATFORM TRACKS.
 5. ABSOLUTE BLOCK SYSTEM OF WORKING BETWEEN C.C. LINK WEST CABIN'S AND UP PLATFORM TRACKS.
 6. ABSOLUTE BLOCK SYSTEM OF WORKING BETWEEN C.C. LINK WEST CABIN'S AND DOWN PLATFORM TRACKS.
 7. ABSOLUTE BLOCK SYSTEM OF WORKING BETWEEN C.C. LINK WEST CABIN'S AND UP PLATFORM TRACKS.
 8. ABSOLUTE BLOCK SYSTEM OF WORKING BETWEEN C.C. LINK WEST CABIN'S AND DOWN PLATFORM TRACKS.
 9. ABSOLUTE BLOCK SYSTEM OF WORKING BETWEEN C.C. LINK WEST CABIN'S AND UP PLATFORM TRACKS.
 10. ABSOLUTE BLOCK SYSTEM OF WORKING BETWEEN C.C. LINK WEST CABIN'S AND DOWN PLATFORM TRACKS.
 11. ABSOLUTE BLOCK SYSTEM OF WORKING BETWEEN C.C. LINK WEST CABIN'S AND UP PLATFORM TRACKS.
 12. ABSOLUTE BLOCK SYSTEM OF WORKING BETWEEN C.C. LINK WEST CABIN'S AND DOWN PLATFORM TRACKS.

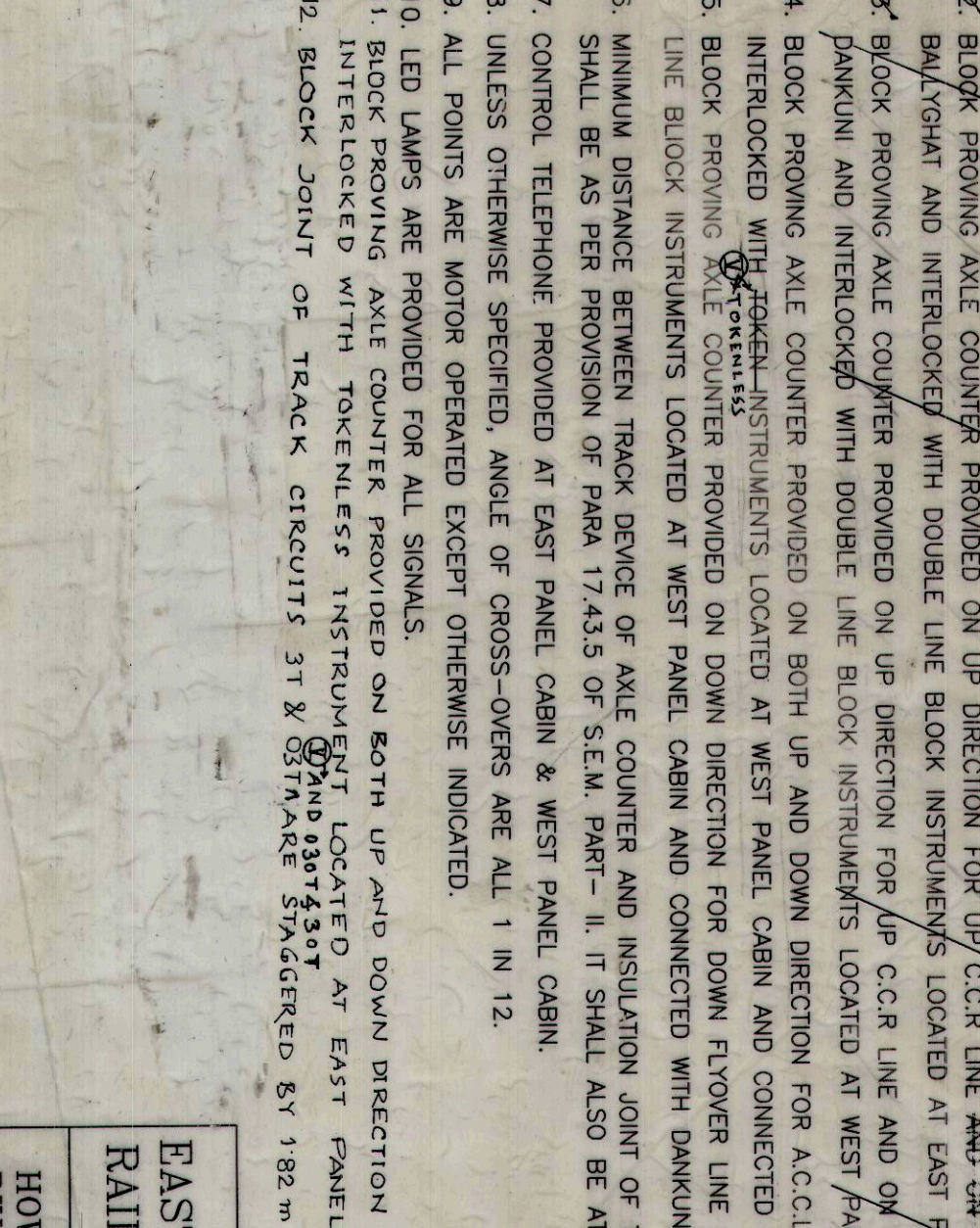
ANDUL (BHATTANAGAR) is a station on the Eastern Railway. The diagram shows the layout of the tracks, including the Down and Up Platforms, and the Down and Up CCBs. The West and East Panel Cabins are also shown, along with their respective signal buttons. The National Highway is shown crossing the tracks. The diagram is a technical drawing of a railway station, showing the layout of the tracks, the location of the signal boxes, and the various signals and points. It is a detailed and complex drawing, typical of railway engineering plans.



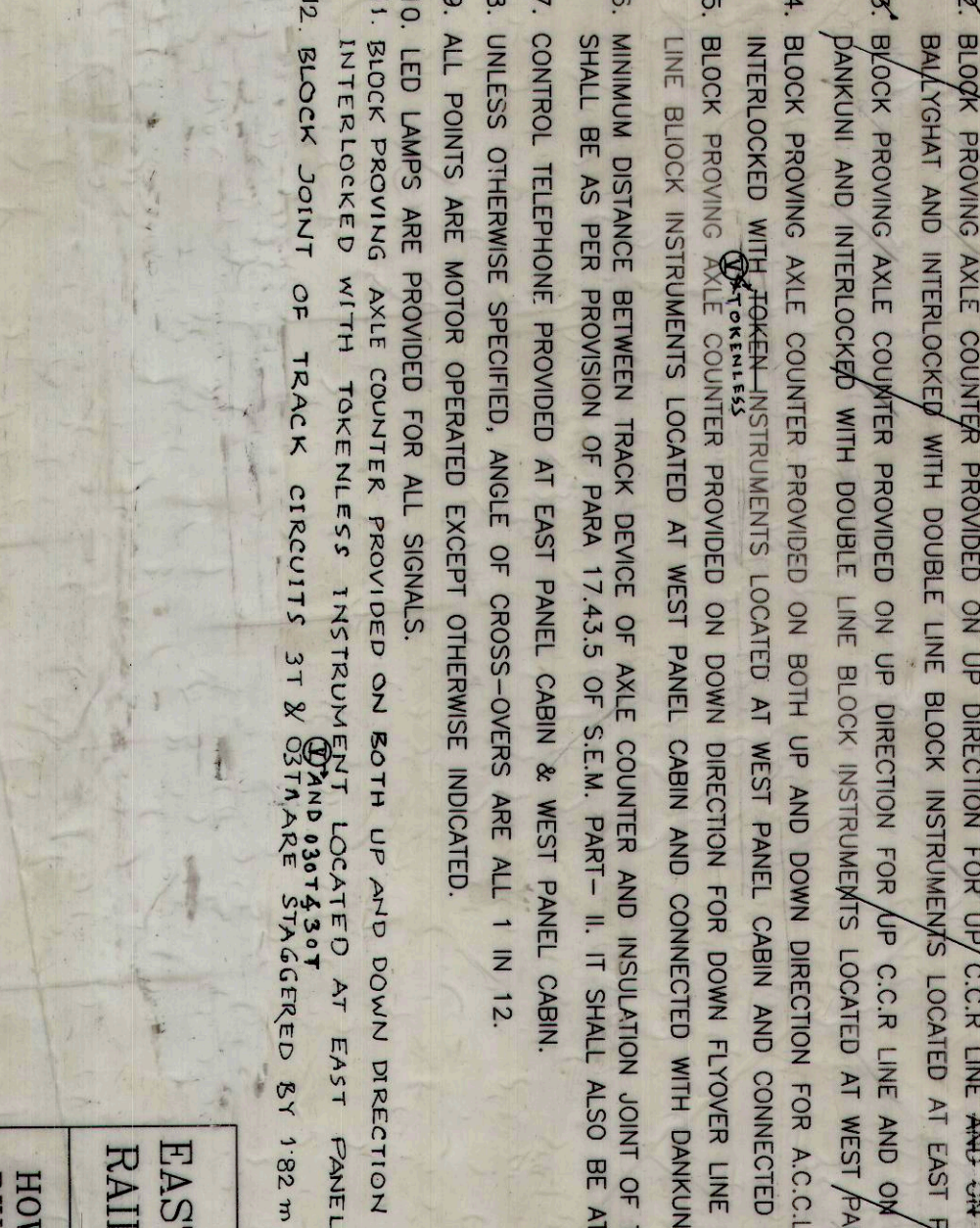
DOWN PLATFORM
UP PLATFORM
DOWN CCB
UP CCB



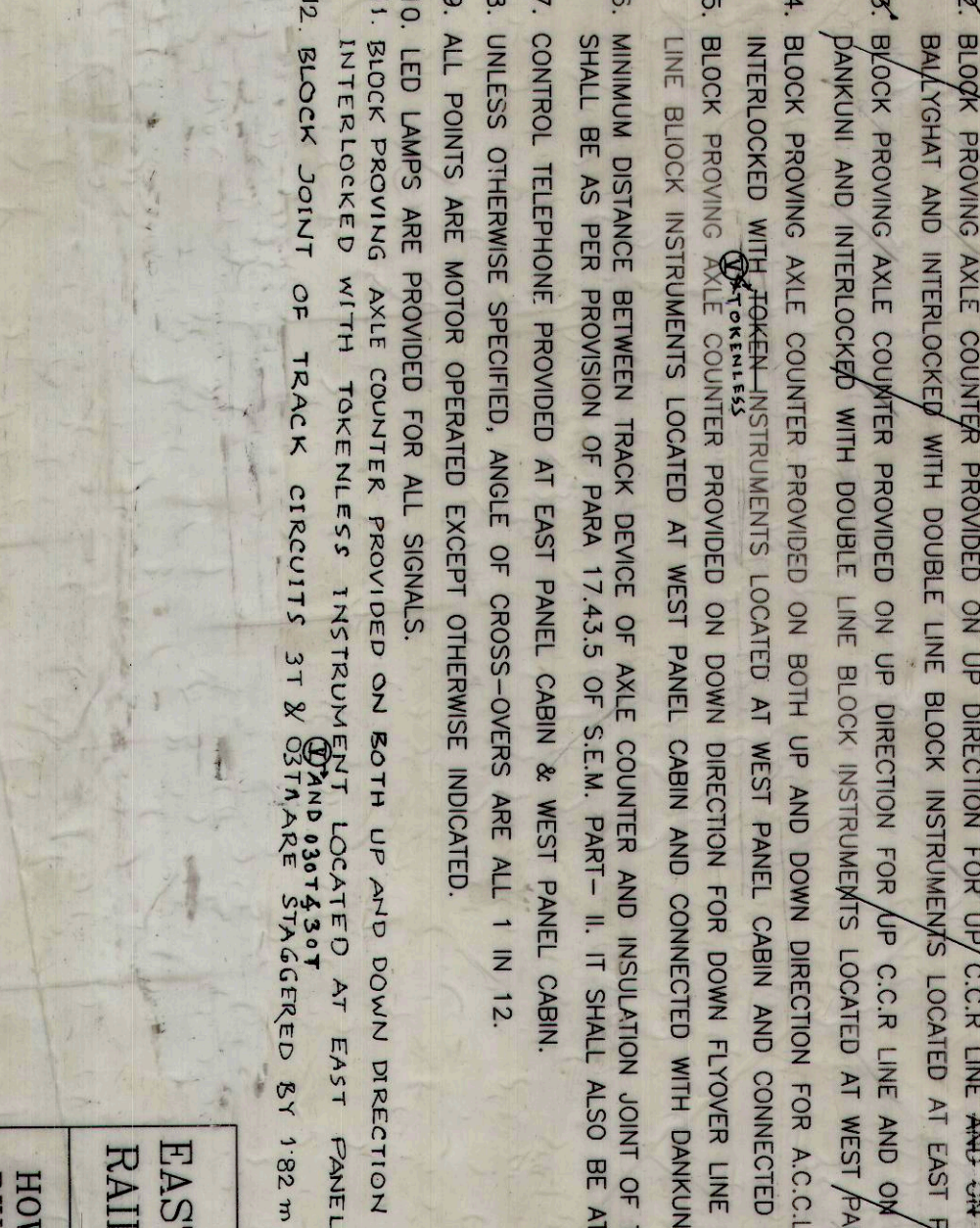
WEST PANEL CABIN
EAST PANEL CABIN



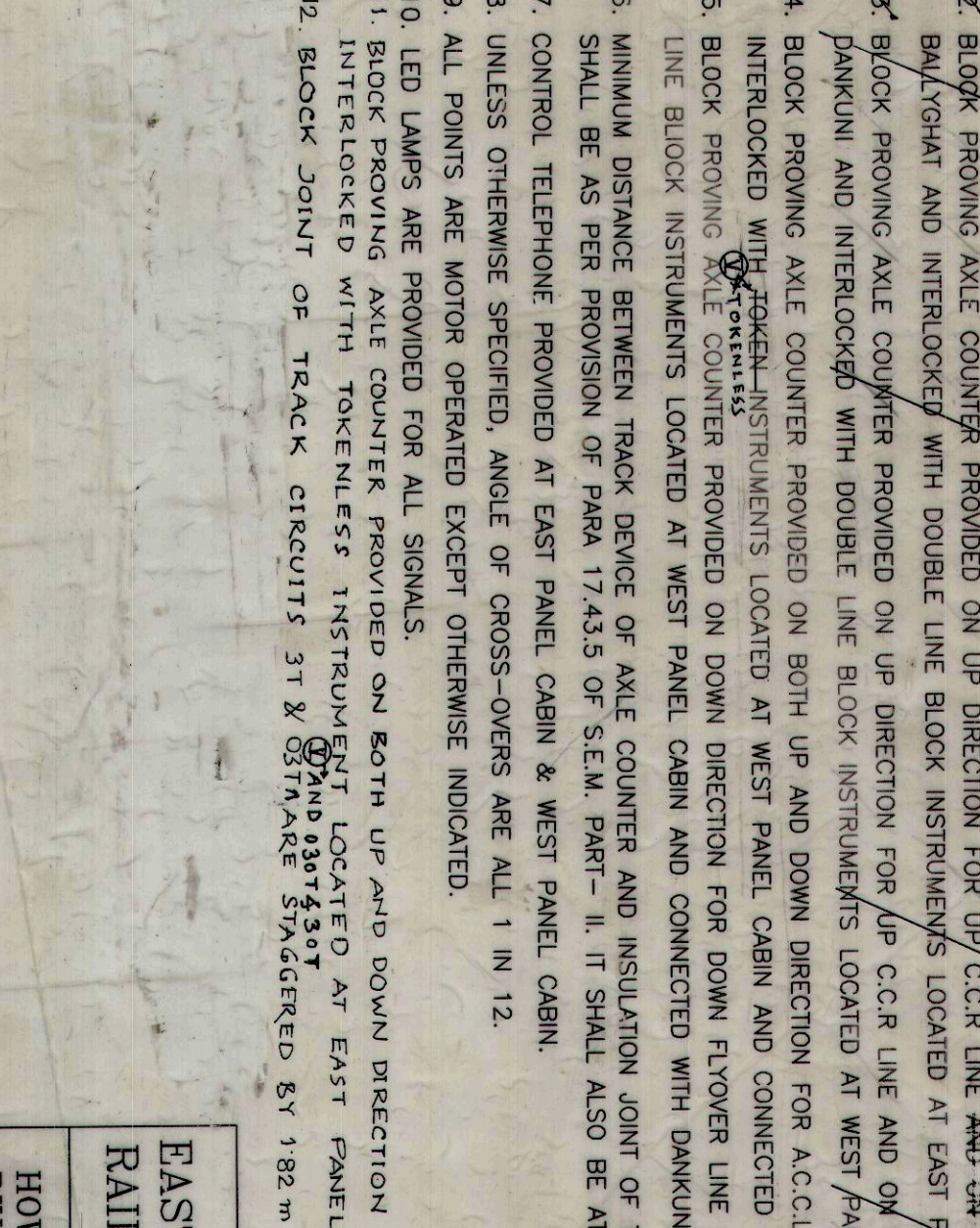
NATIONAL HIGHWAY



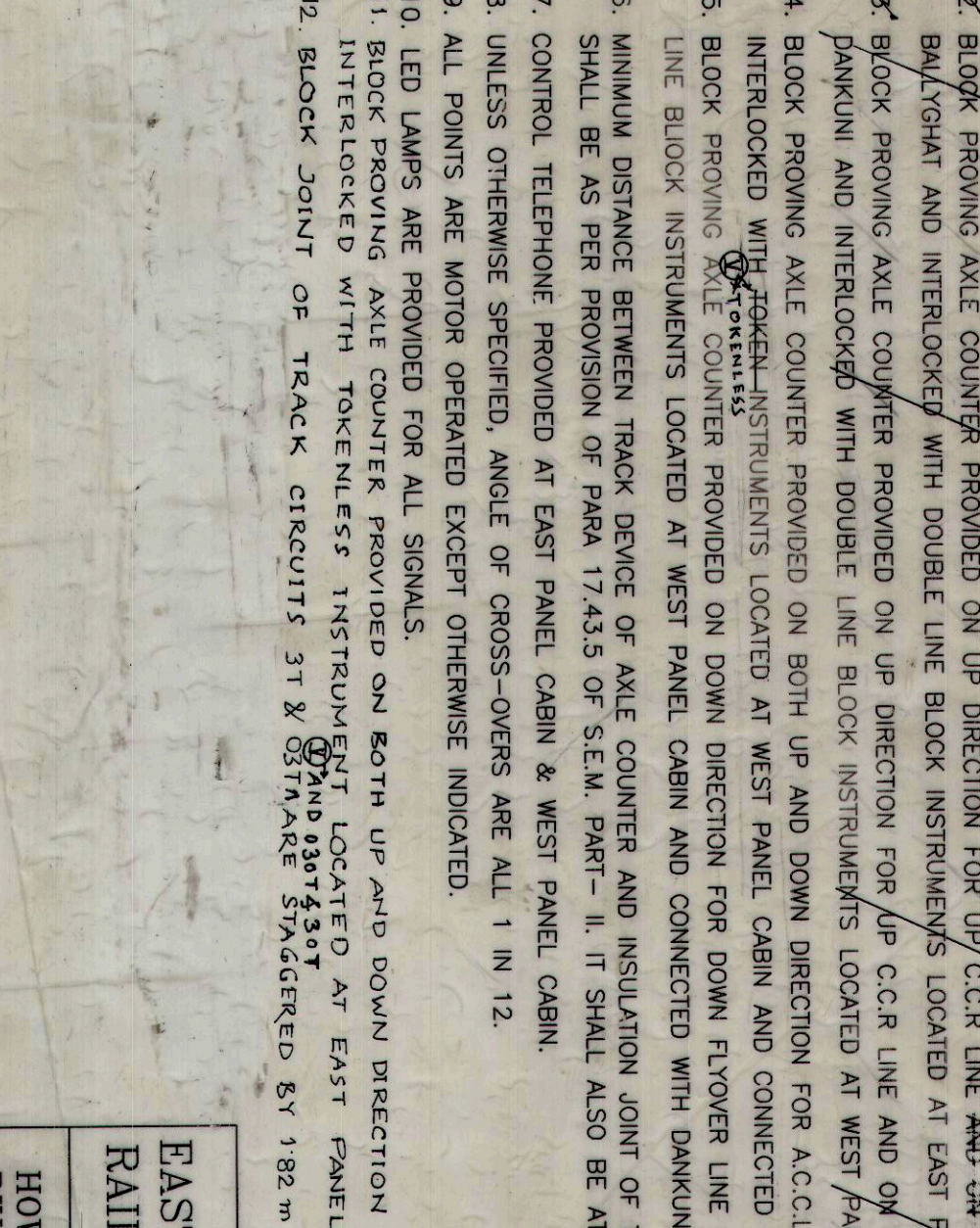
SHUNNING NECK



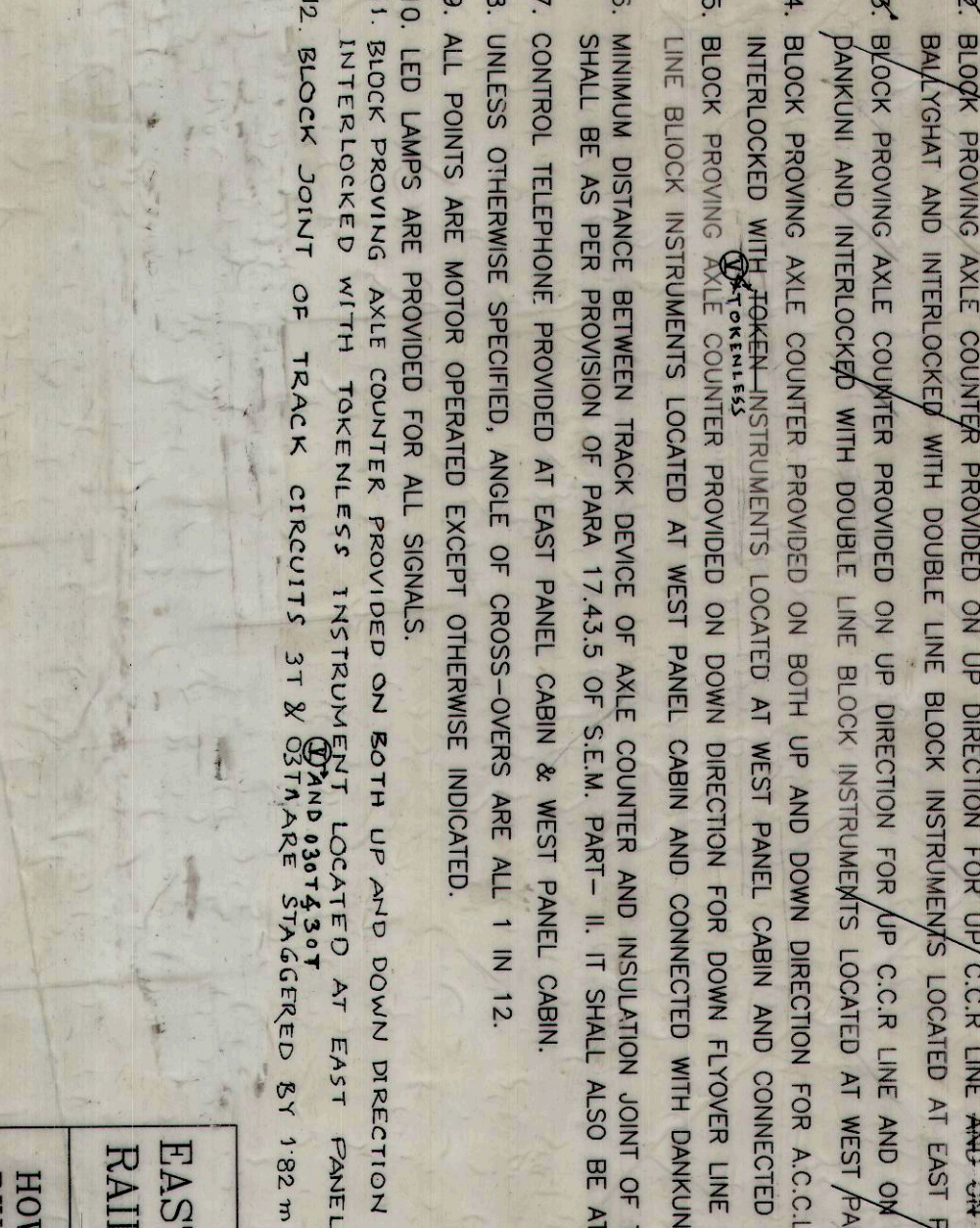
ANDUL (BHATTANAGAR)



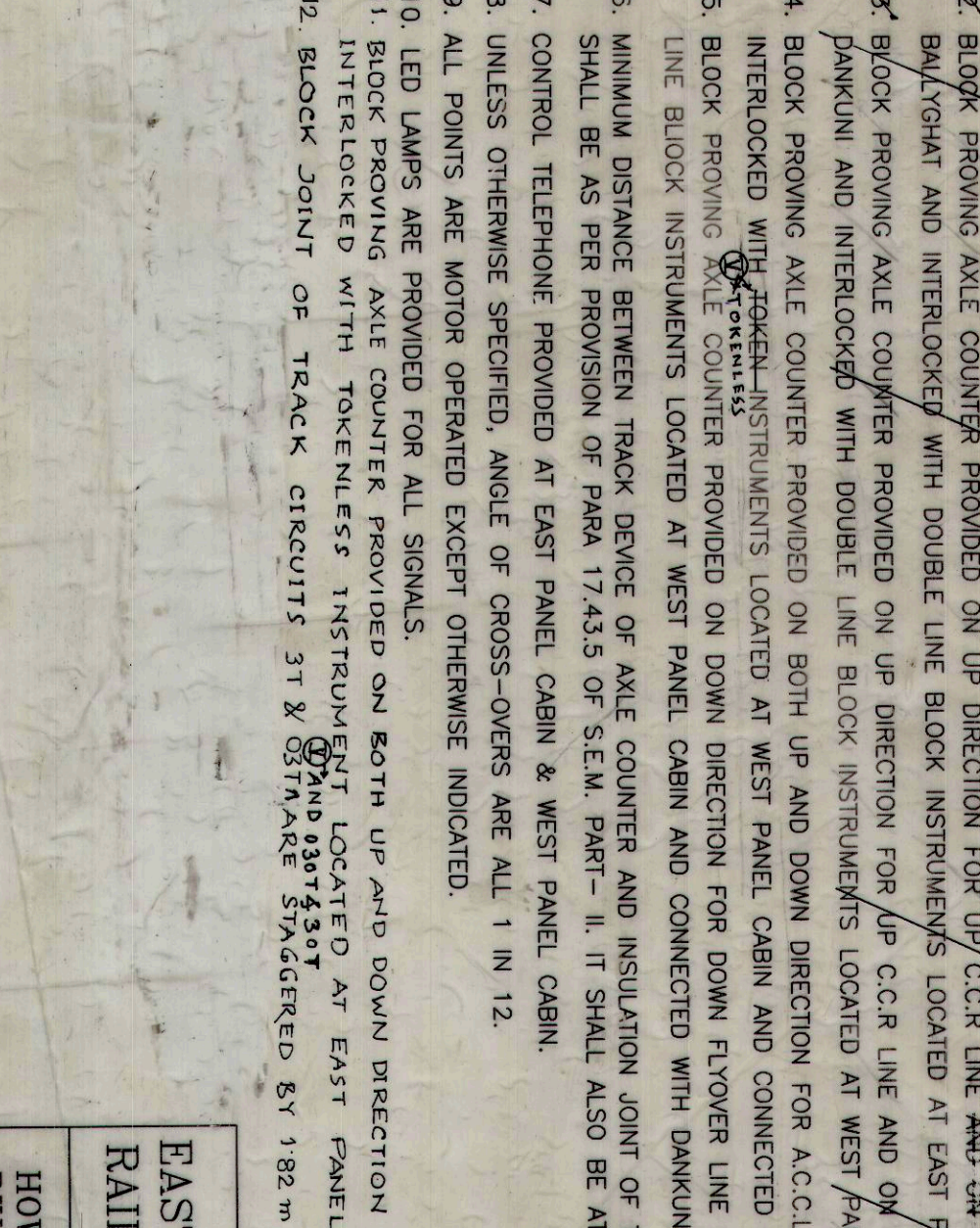
DOWN F.L.B. CHORD
UP F.L.B. CHORD



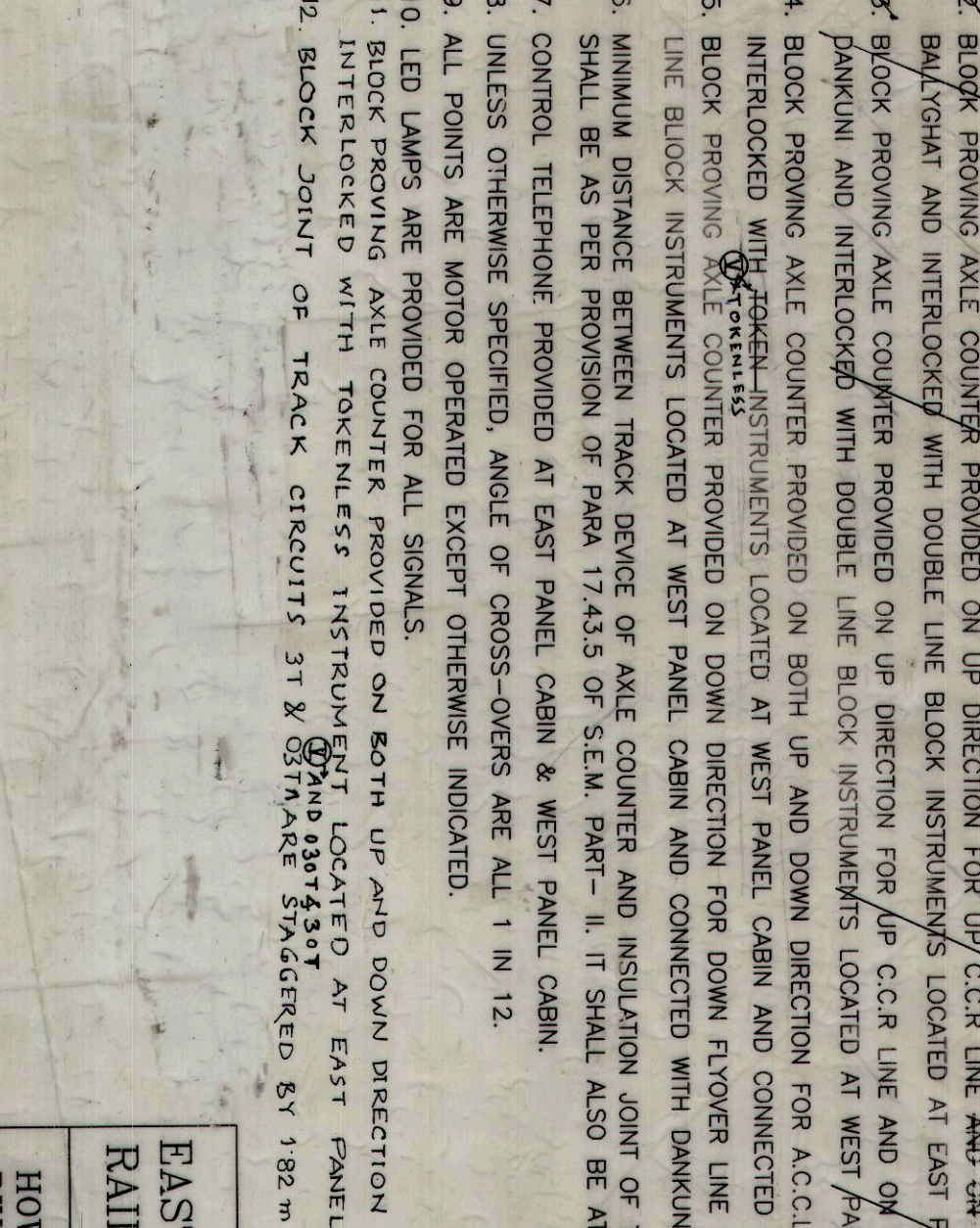
WEST PANEL CABIN
EAST PANEL CABIN



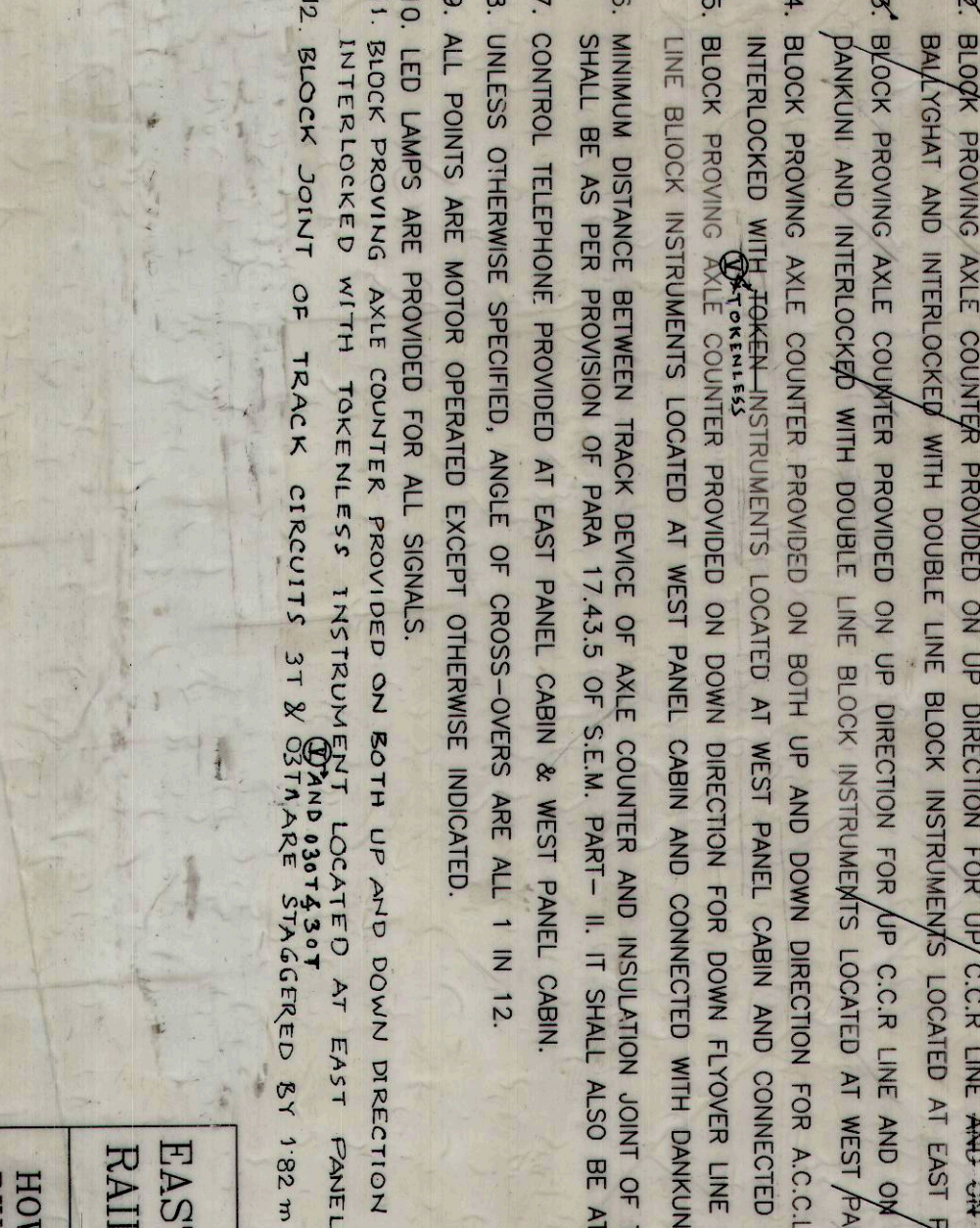
NATIONAL HIGHWAY



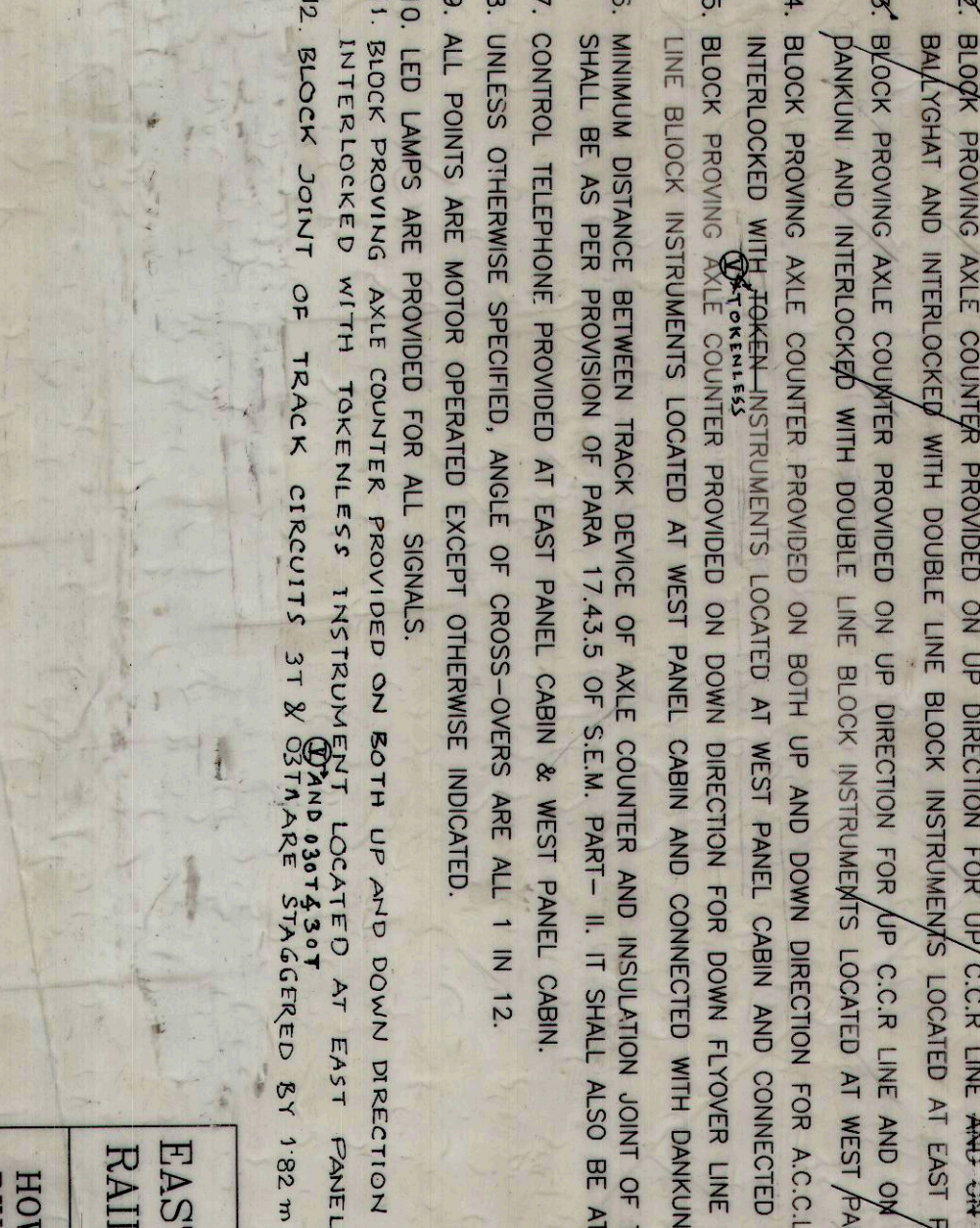
SHUNNING NECK



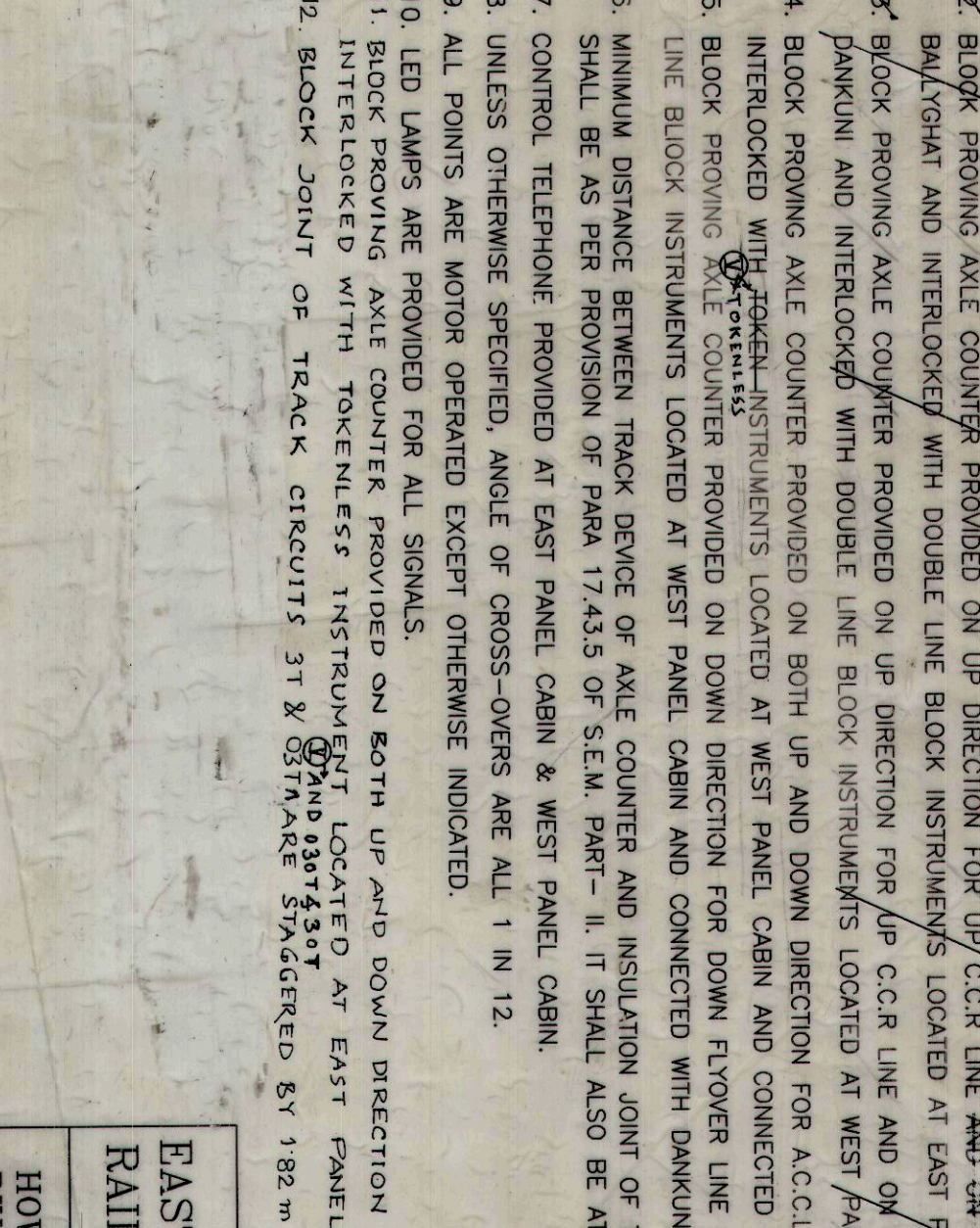
ANDUL (BHATTANAGAR)



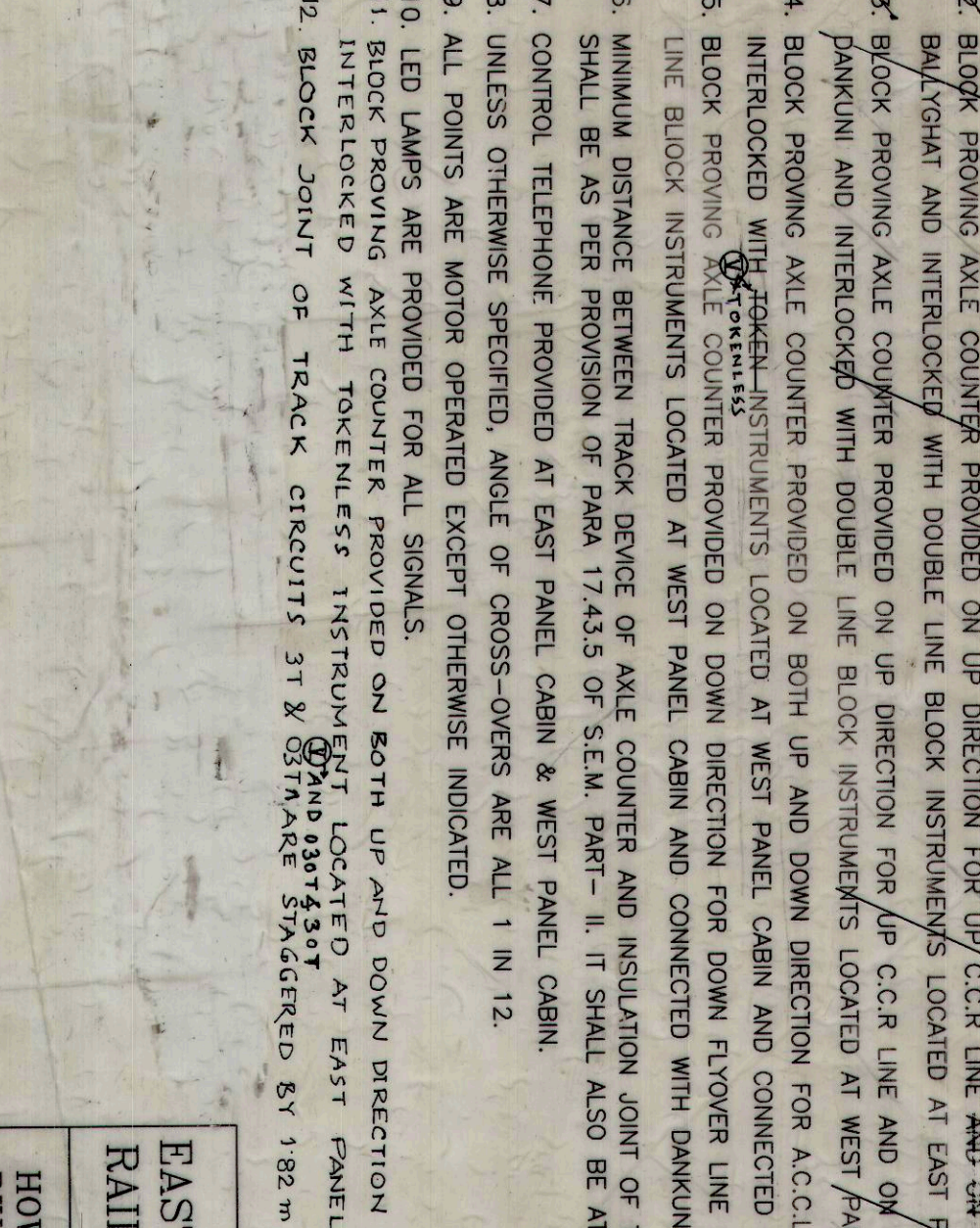
DOWN F.L.B. CHORD
UP F.L.B. CHORD



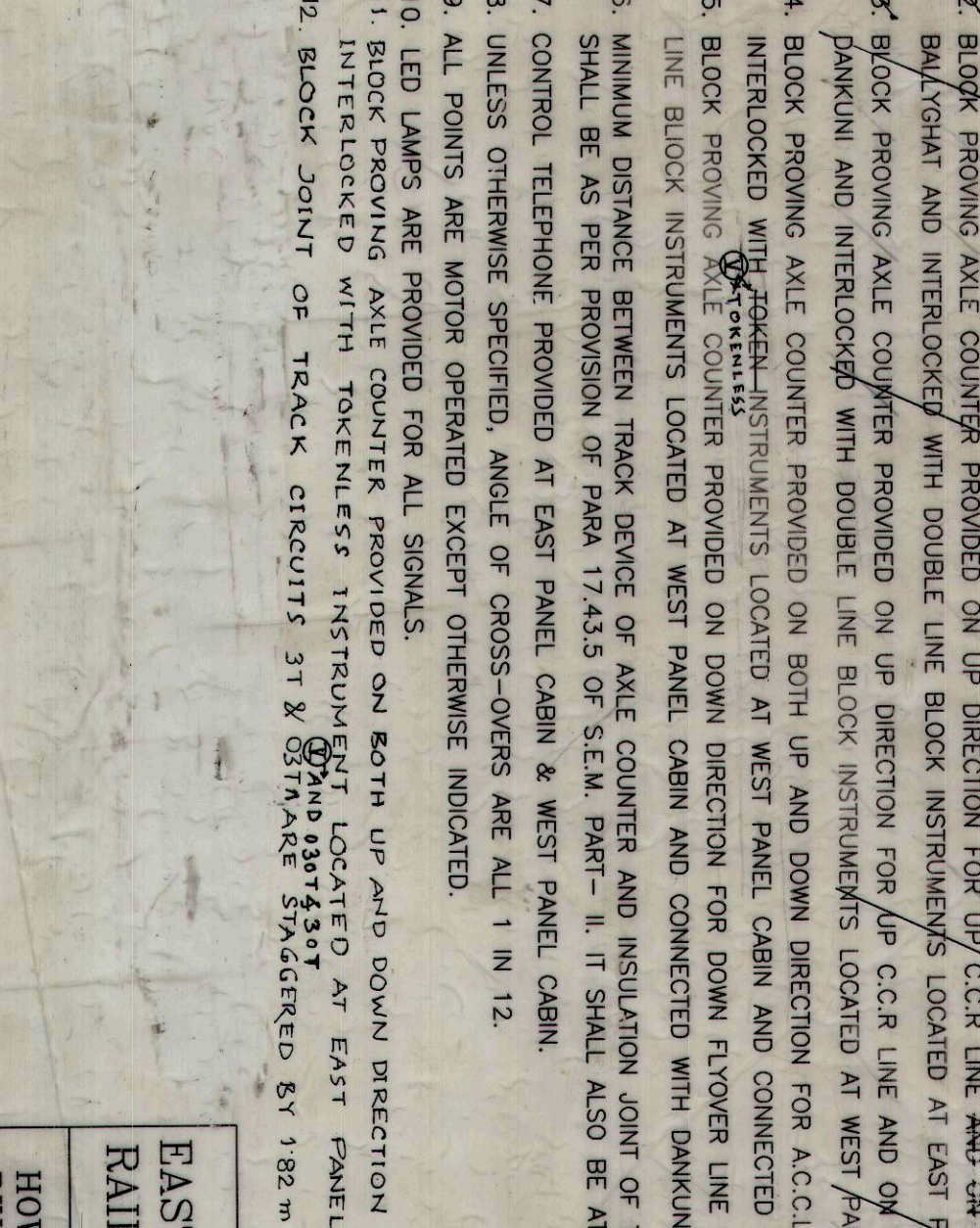
WEST PANEL CABIN
EAST PANEL CABIN



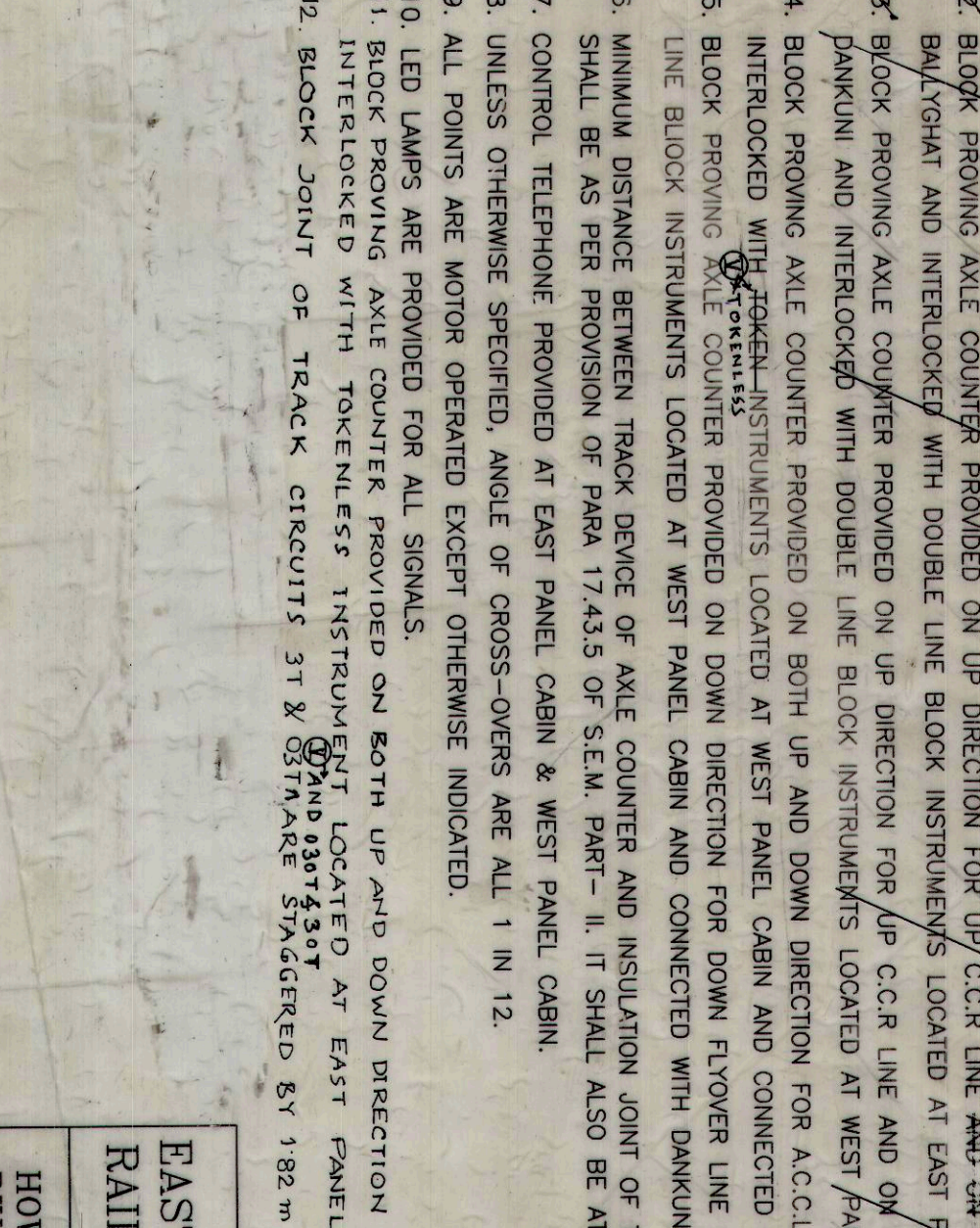
NATIONAL HIGHWAY



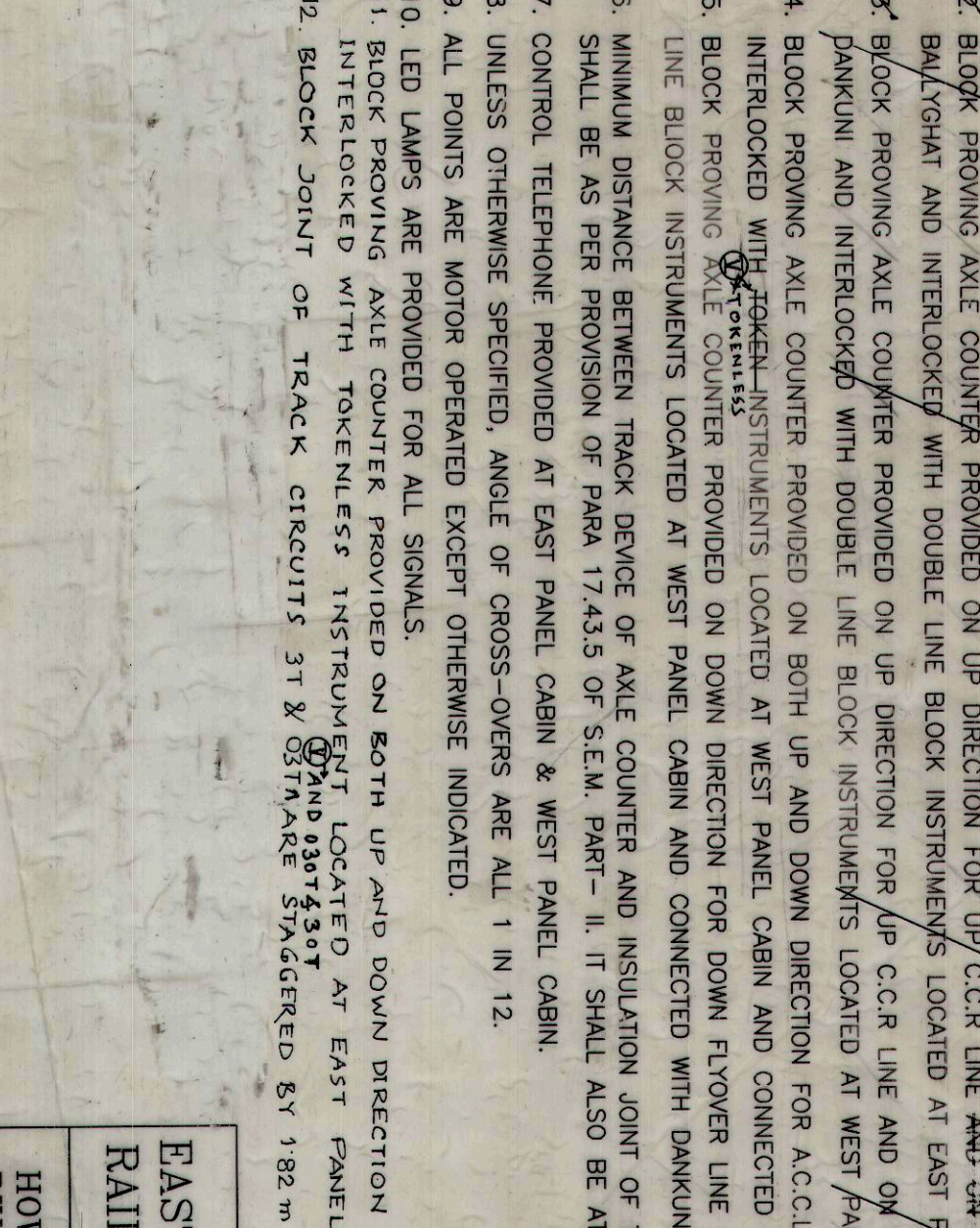
SHUNNING NECK



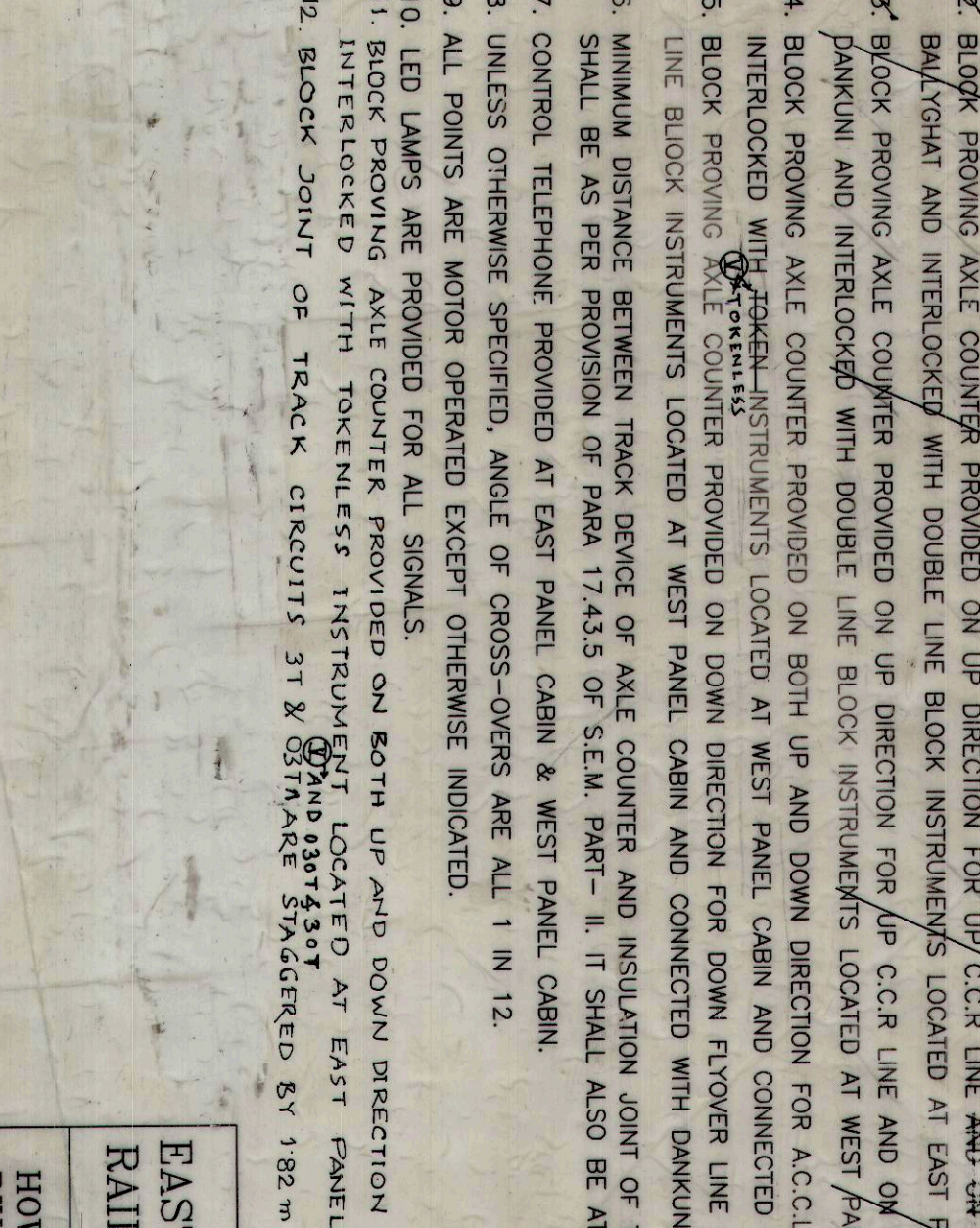
ANDUL (BHATTANAGAR)



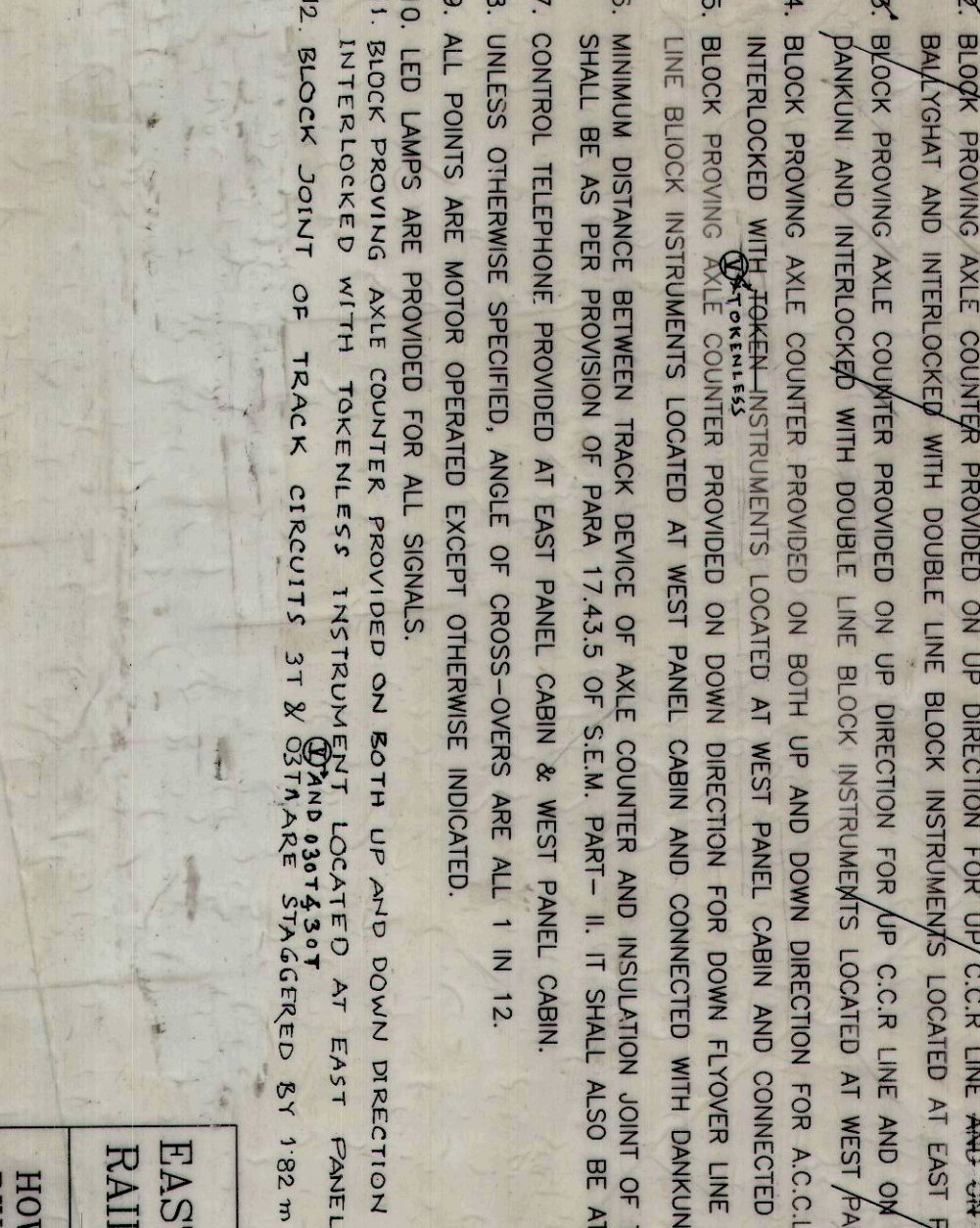
DOWN F.L.B. CHORD
UP F.L.B. CHORD



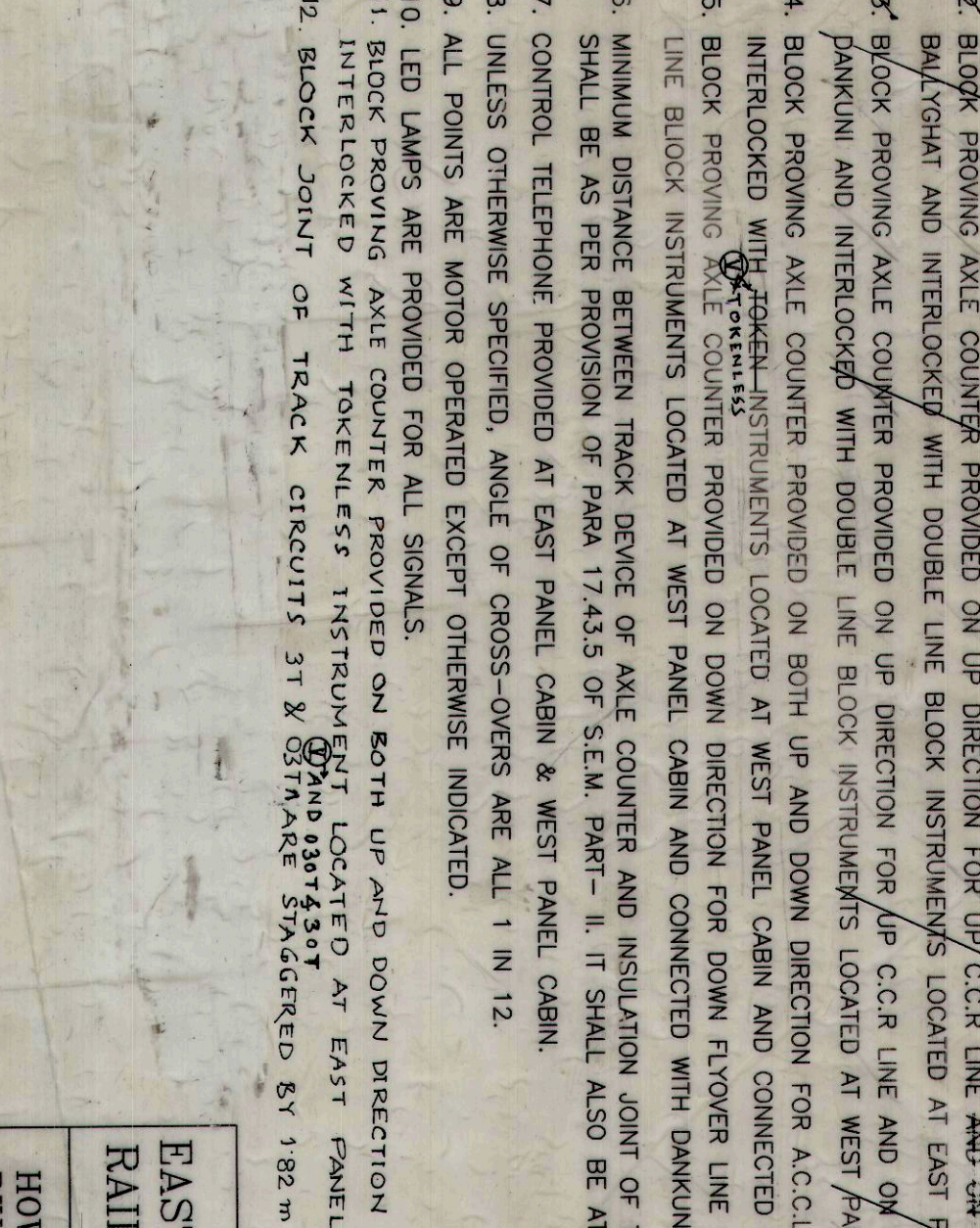
WEST PANEL CABIN
EAST PANEL CABIN



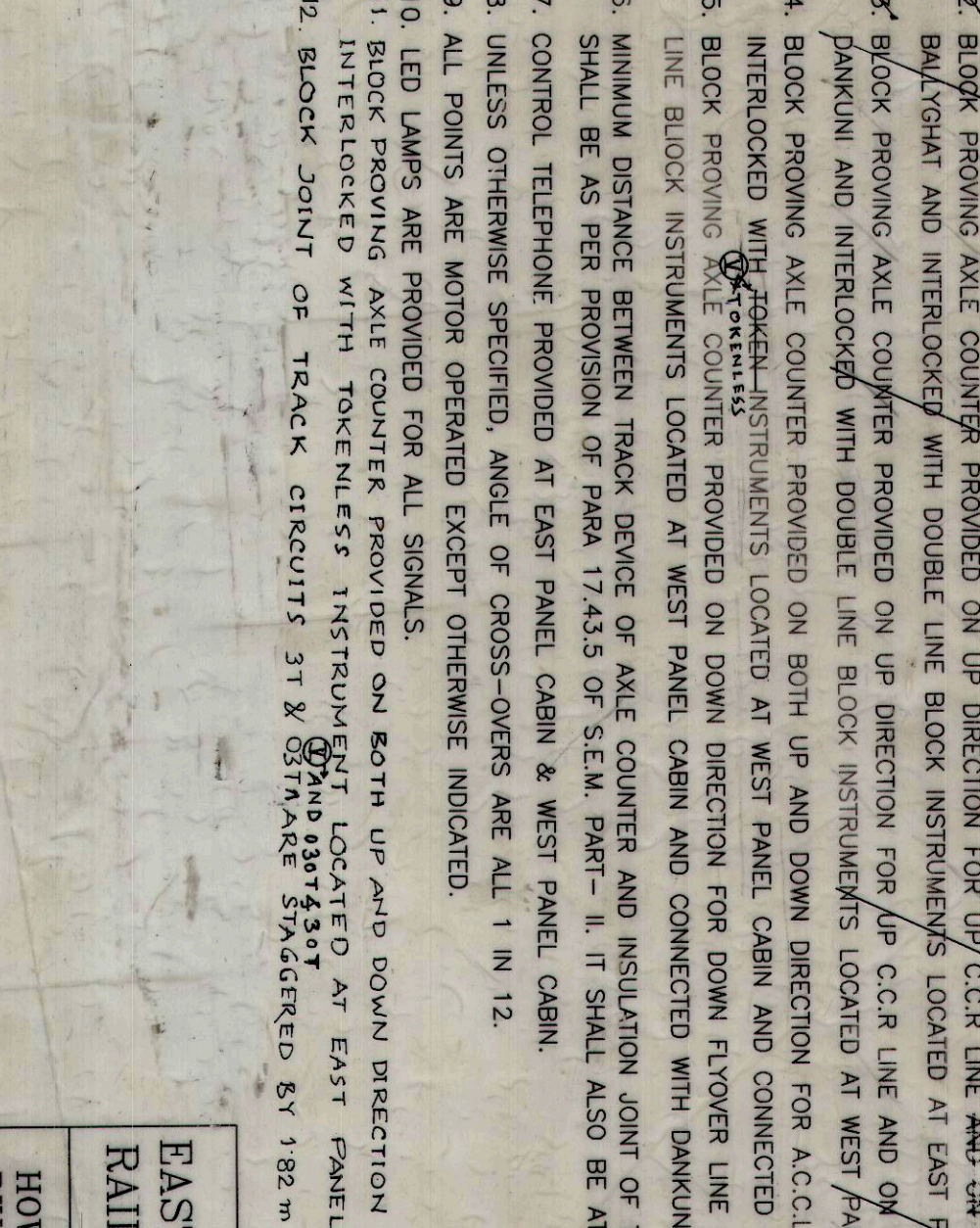
NATIONAL HIGHWAY



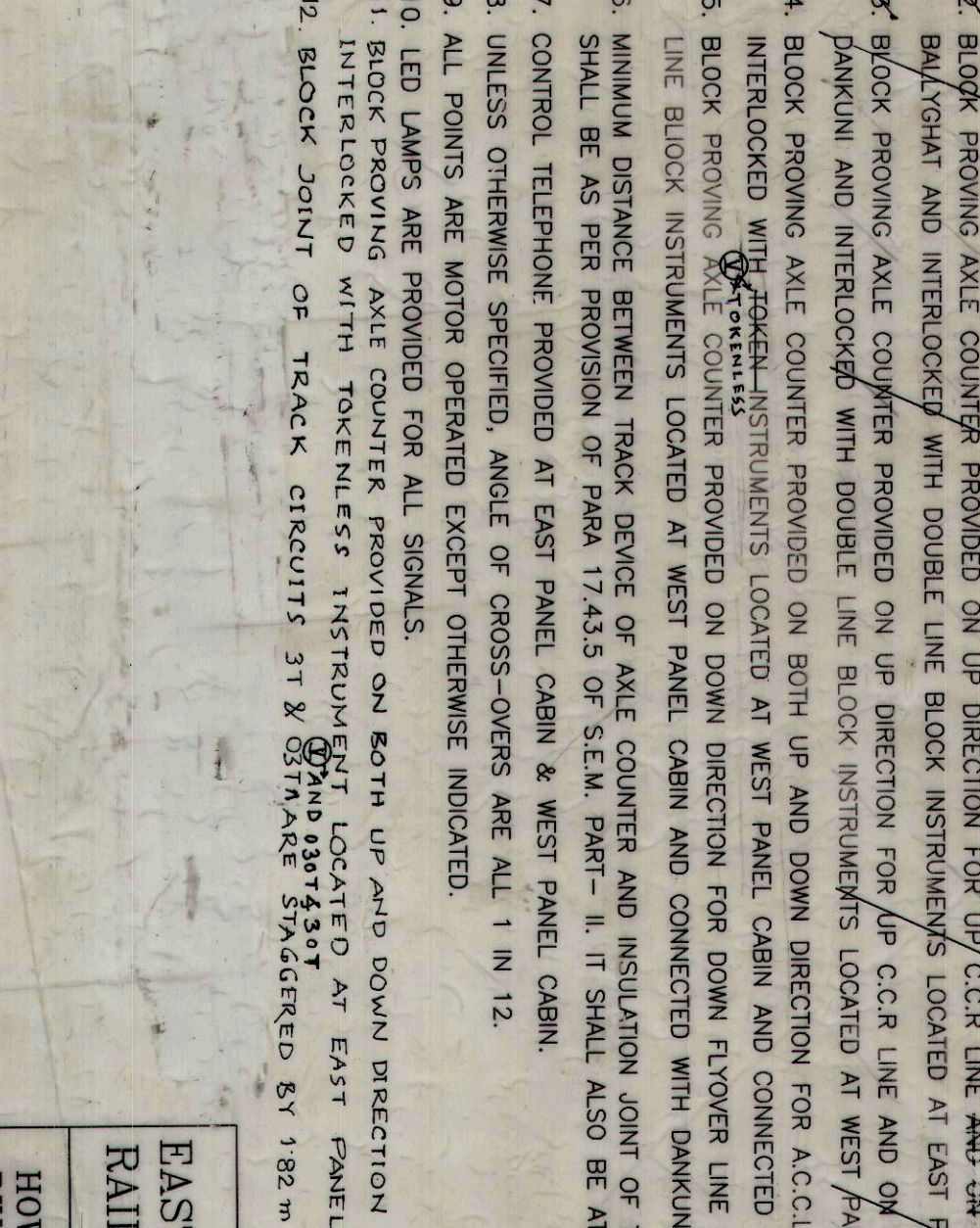
SHUNNING NECK



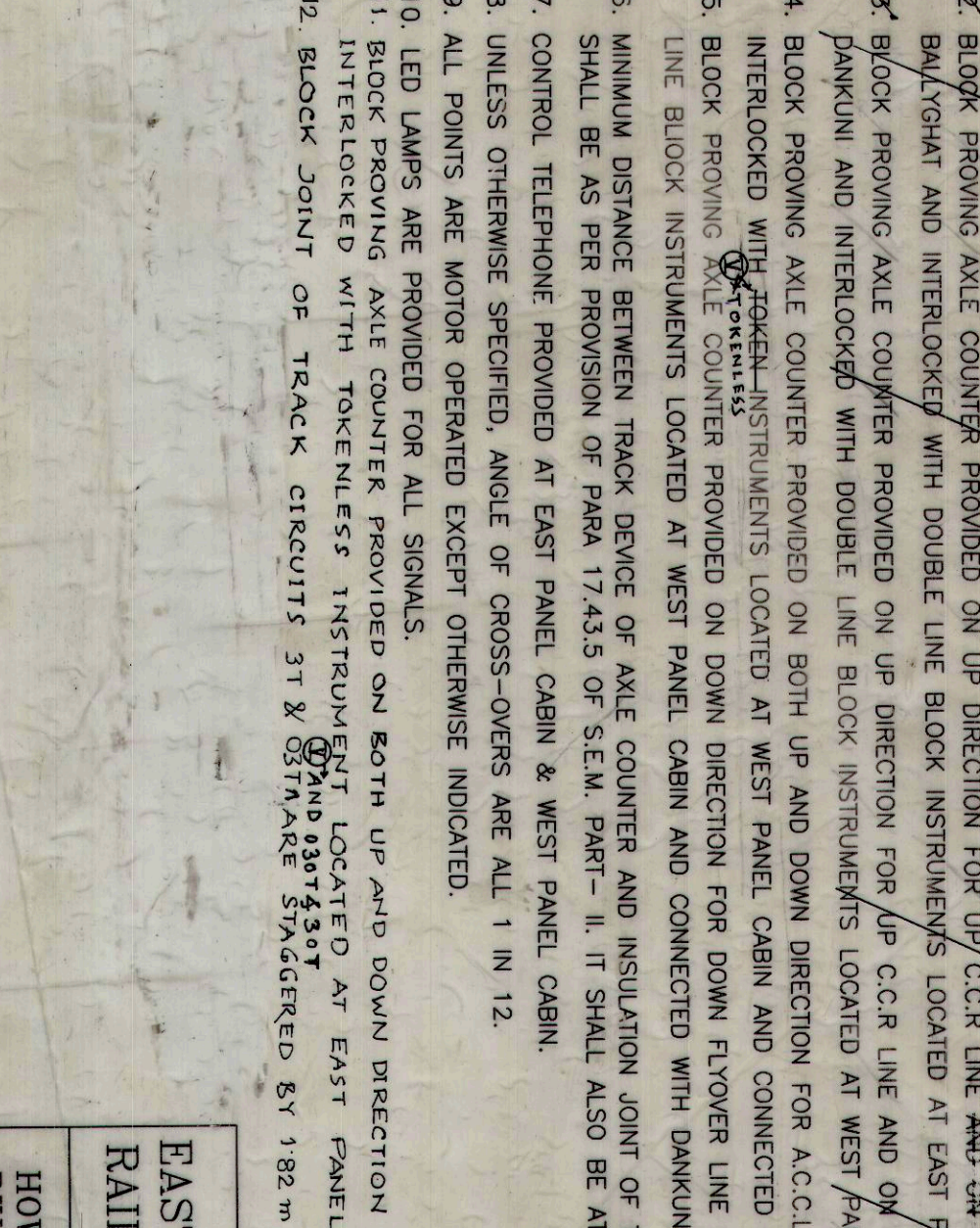
ANDUL (BHATTANAGAR)



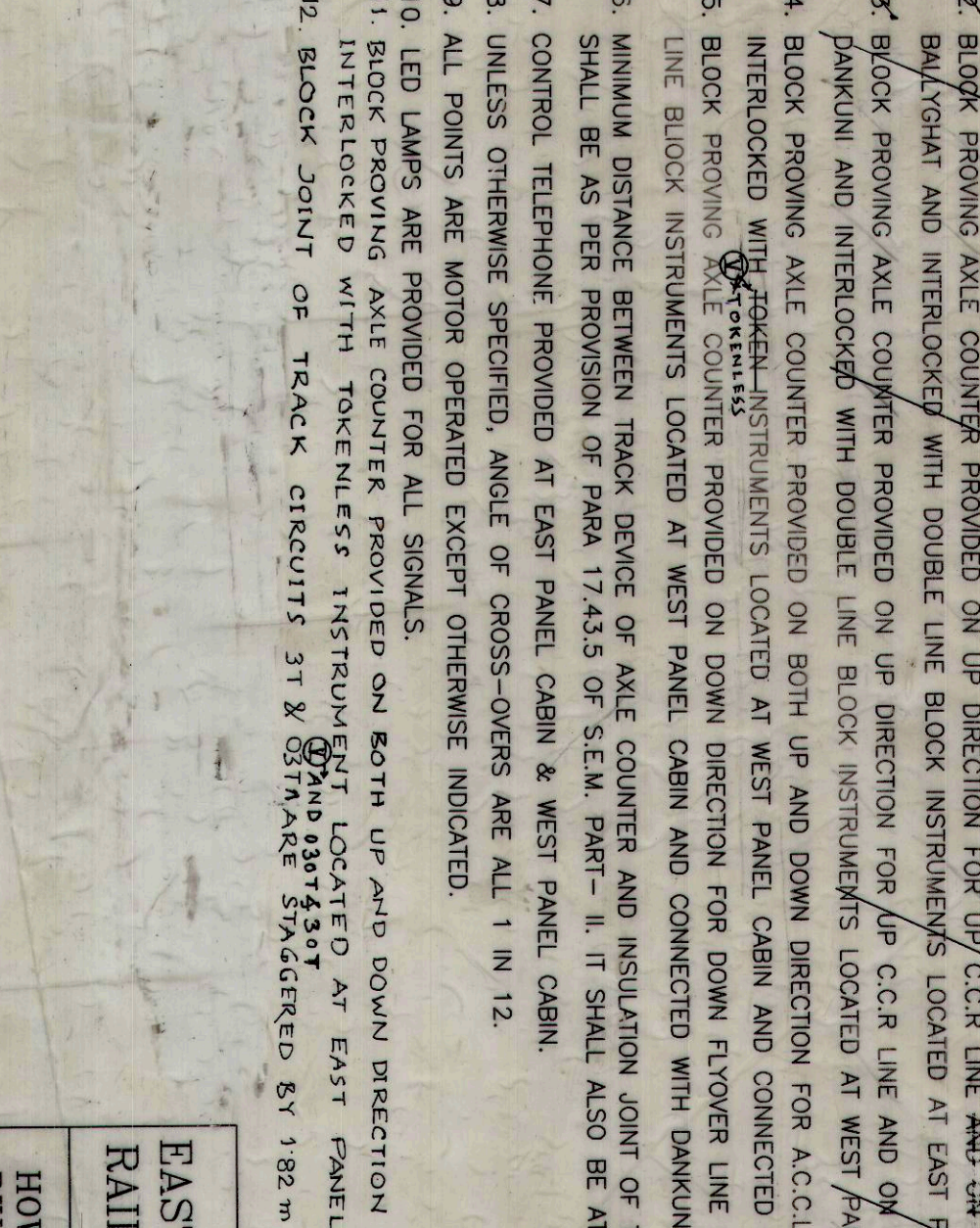
DOWN F.L.B. CHORD
UP F.L.B. CHORD



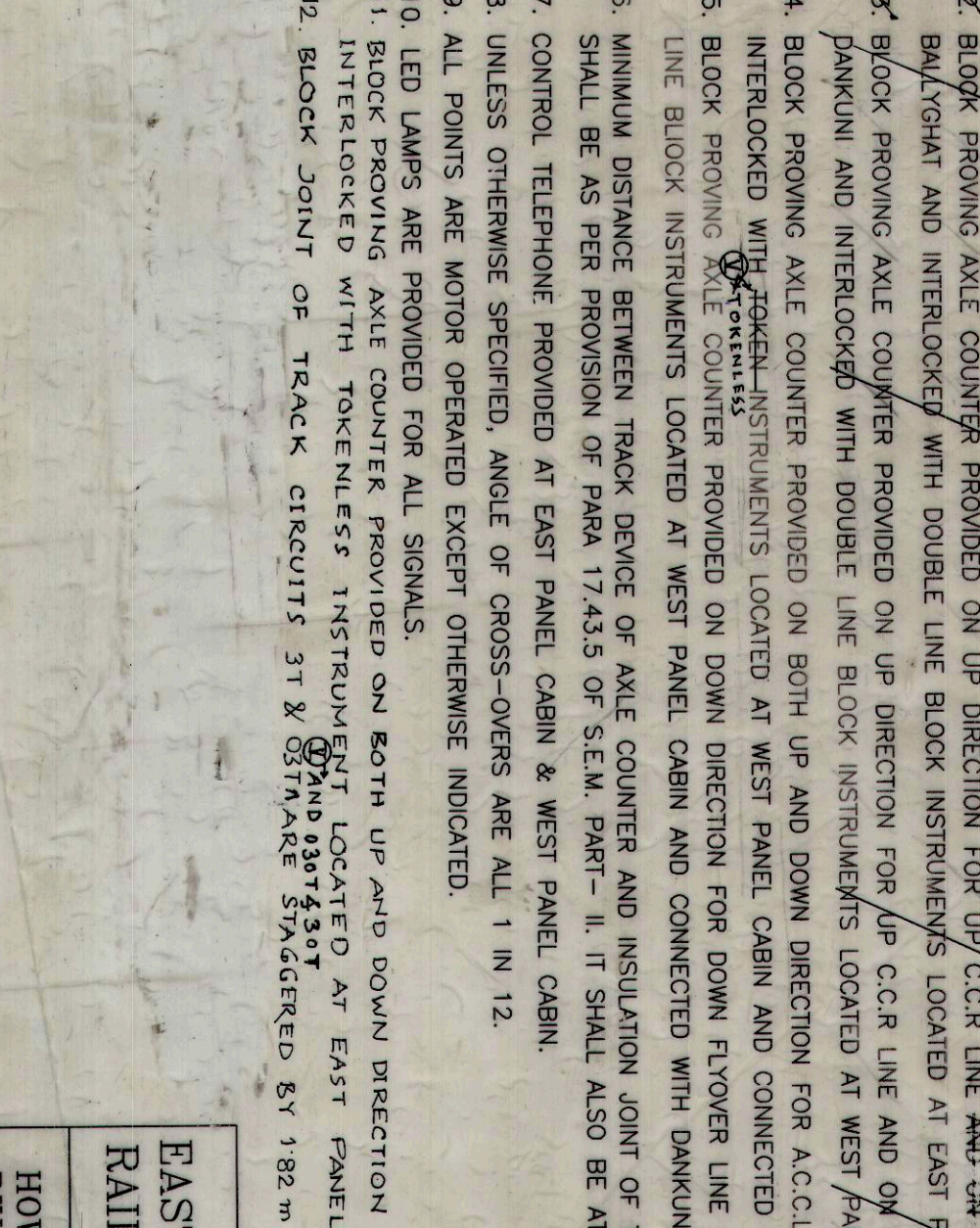
WEST PANEL CABIN
EAST PANEL CABIN



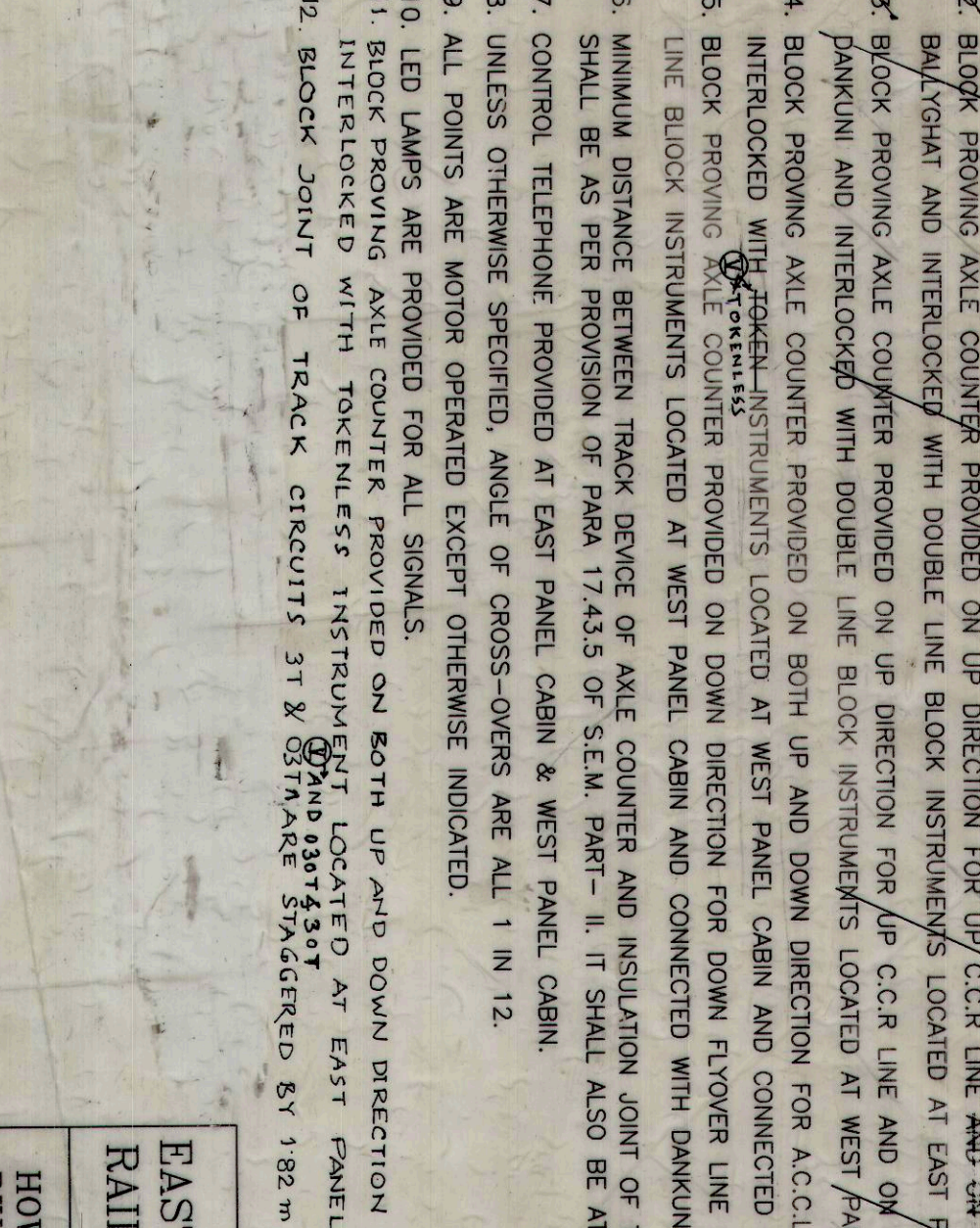
NATIONAL HIGHWAY



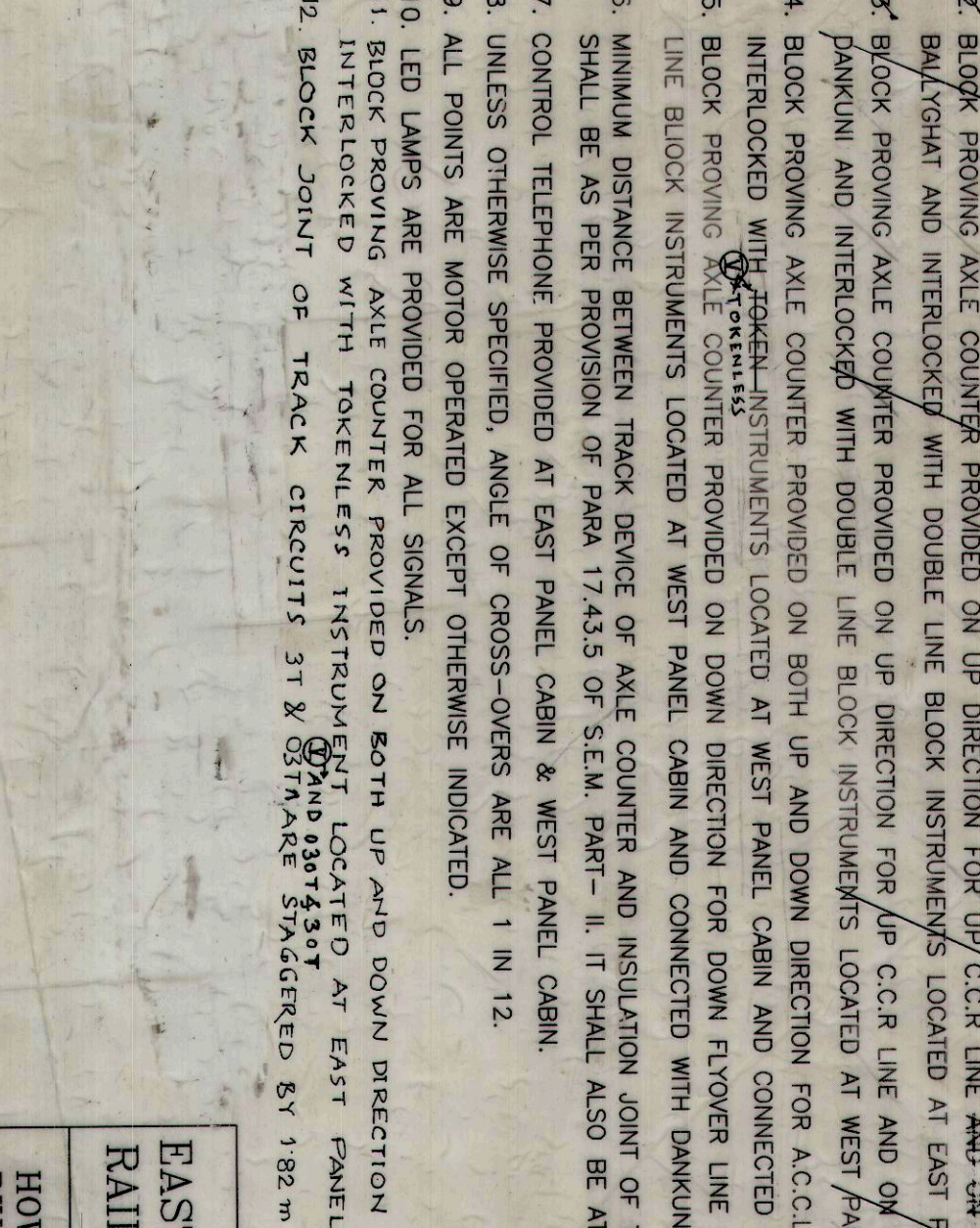
SHUNNING NECK



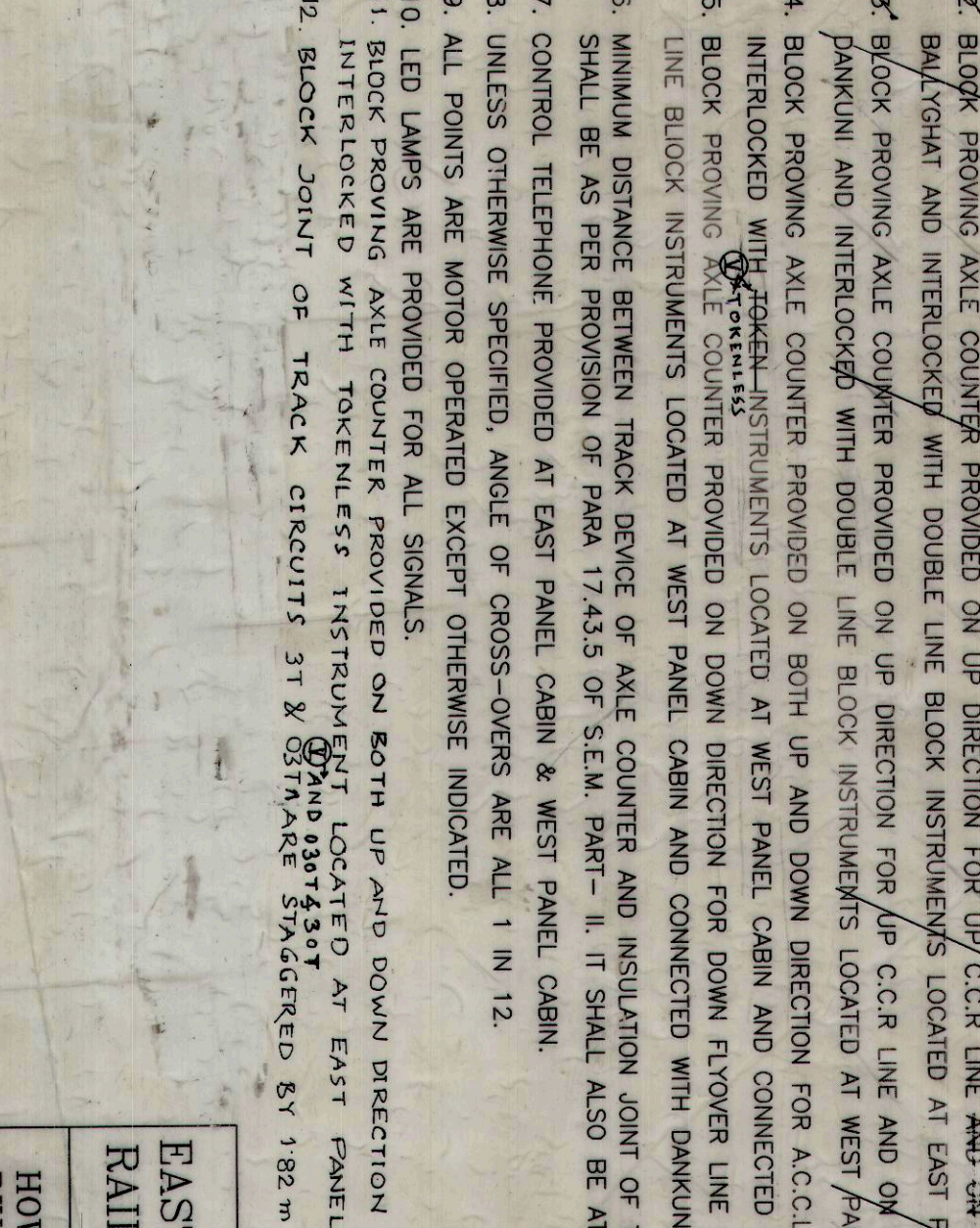
ANDUL (BHATTANAGAR)



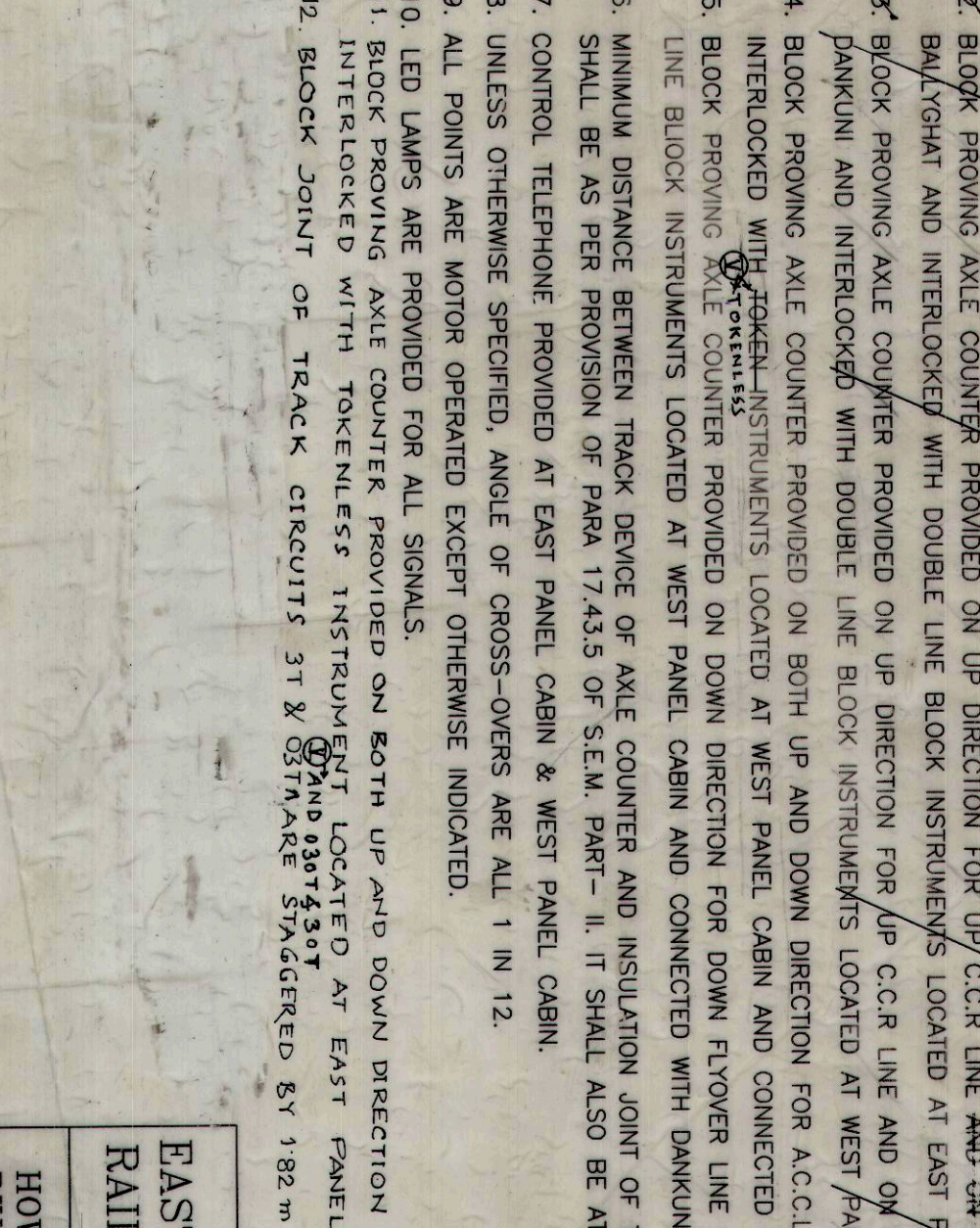
DOWN F.L.B. CHORD
UP F.L.B. CHORD



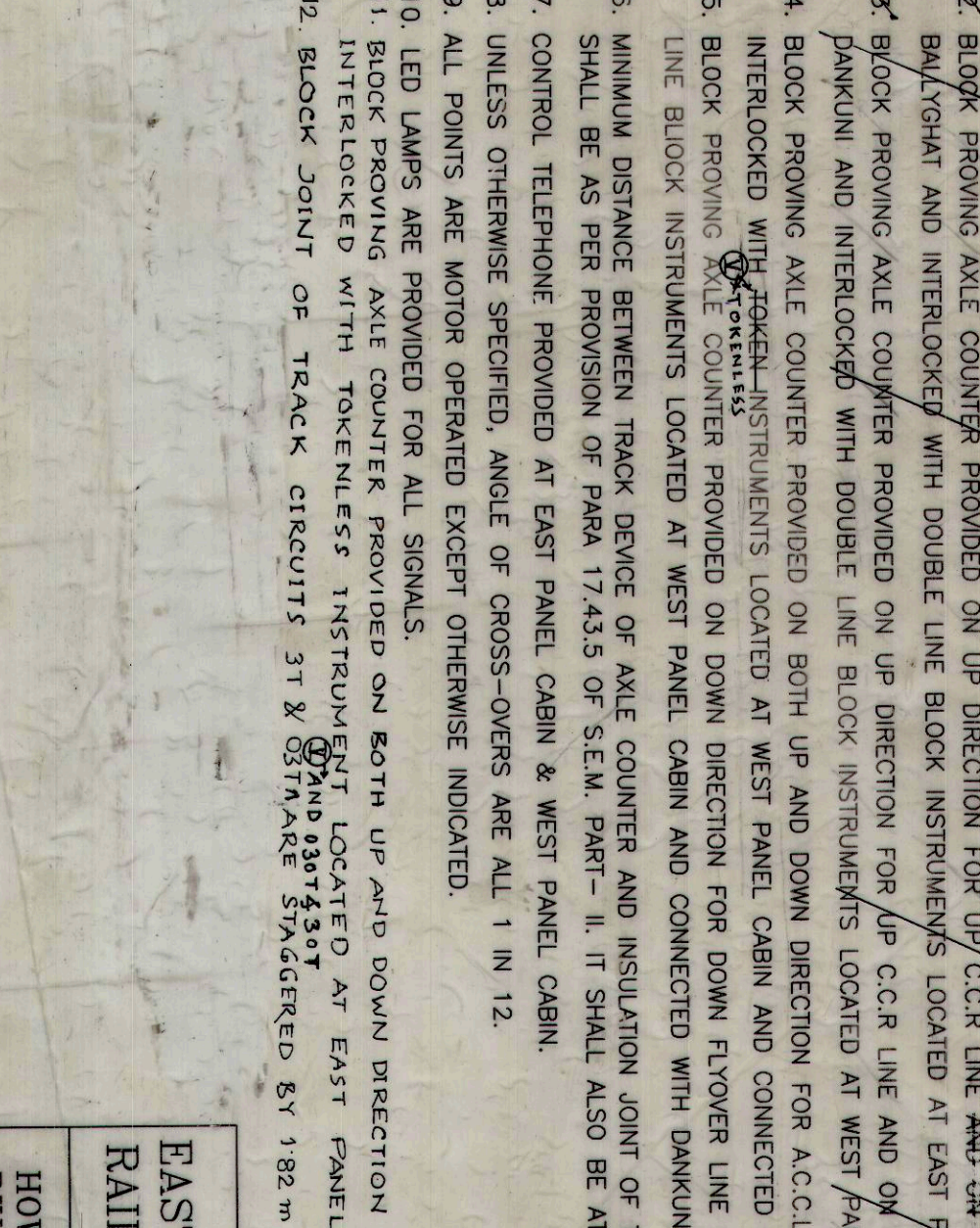
WEST PANEL CABIN
EAST PANEL CABIN



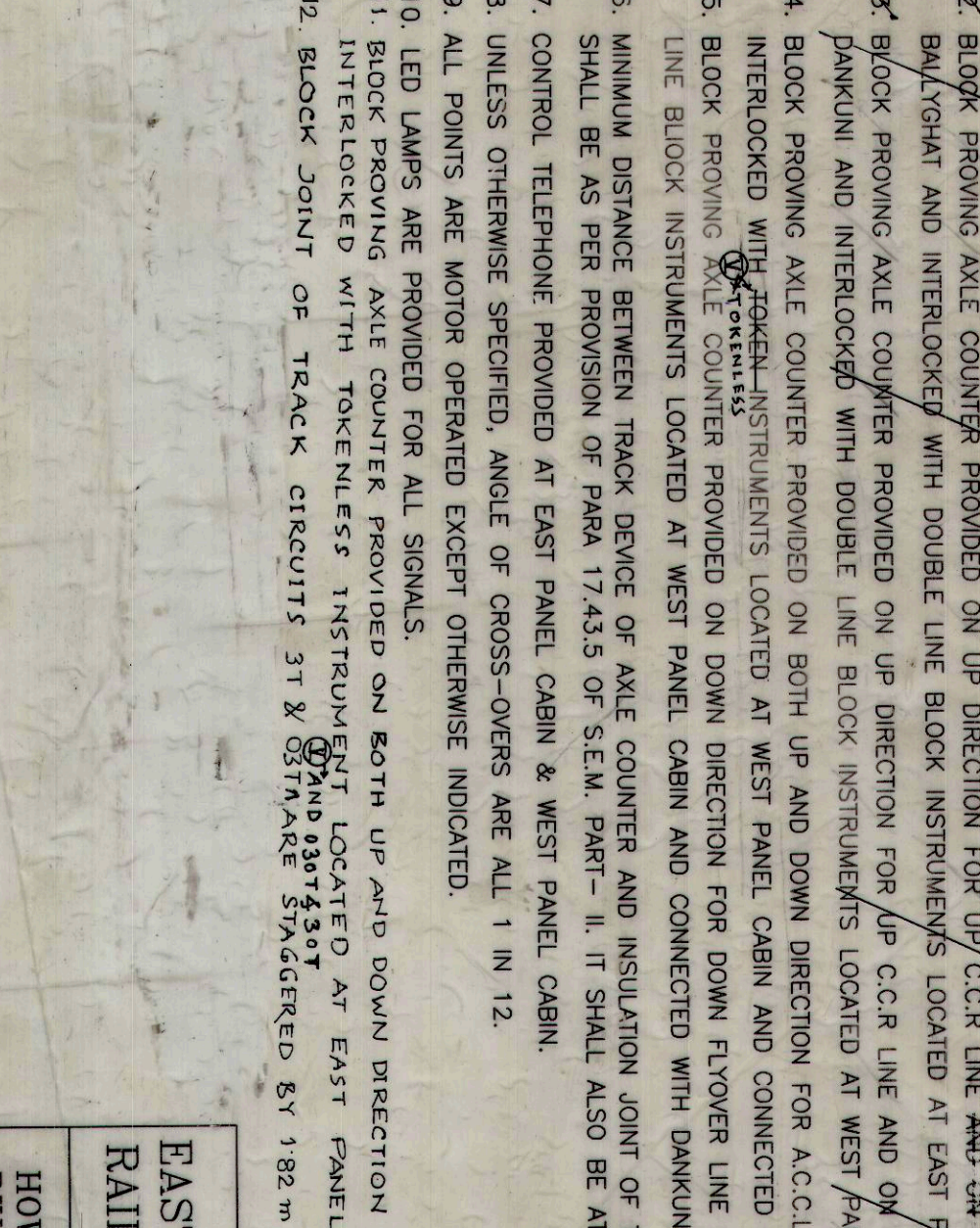
NATIONAL HIGHWAY



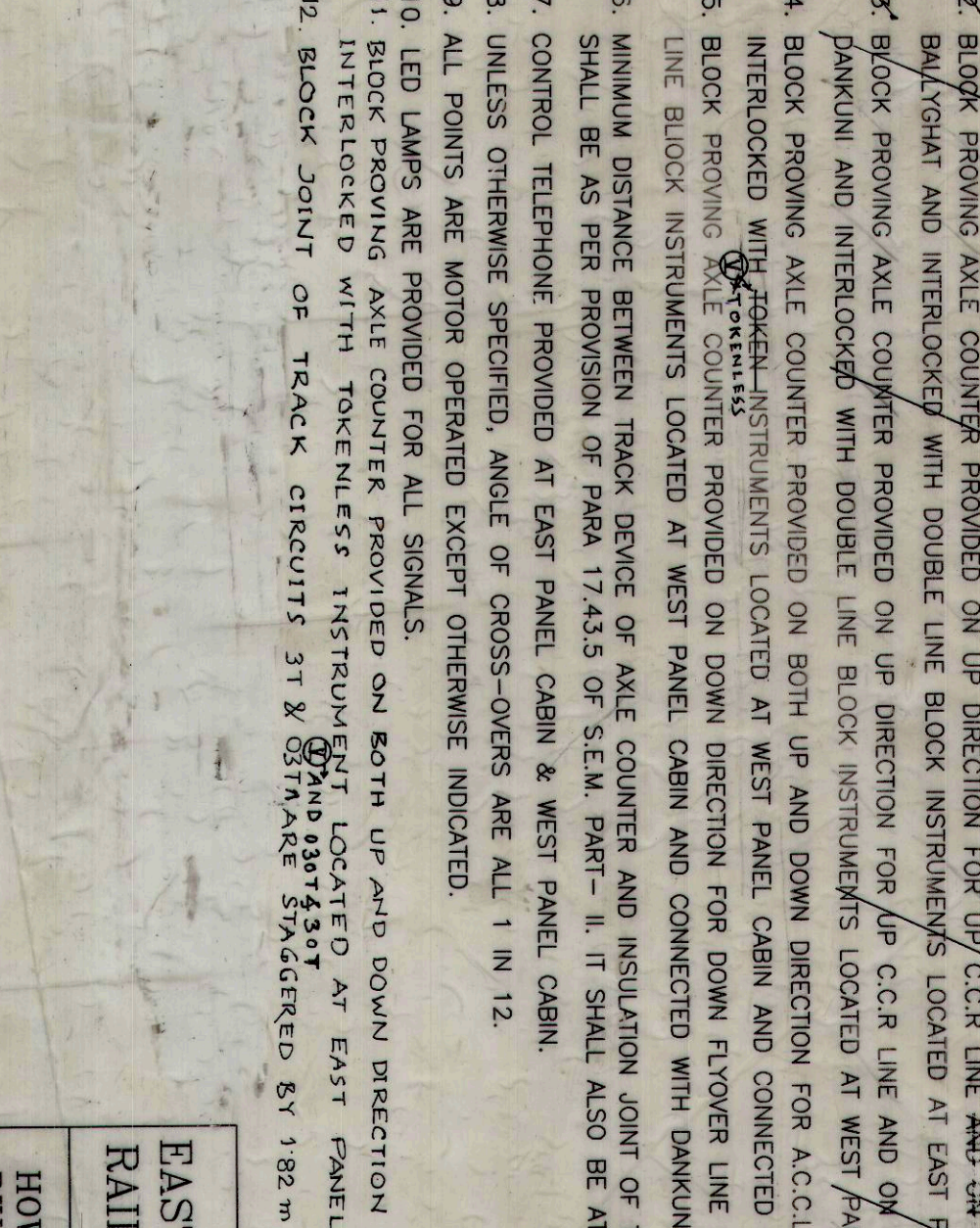
SHUNNING NECK



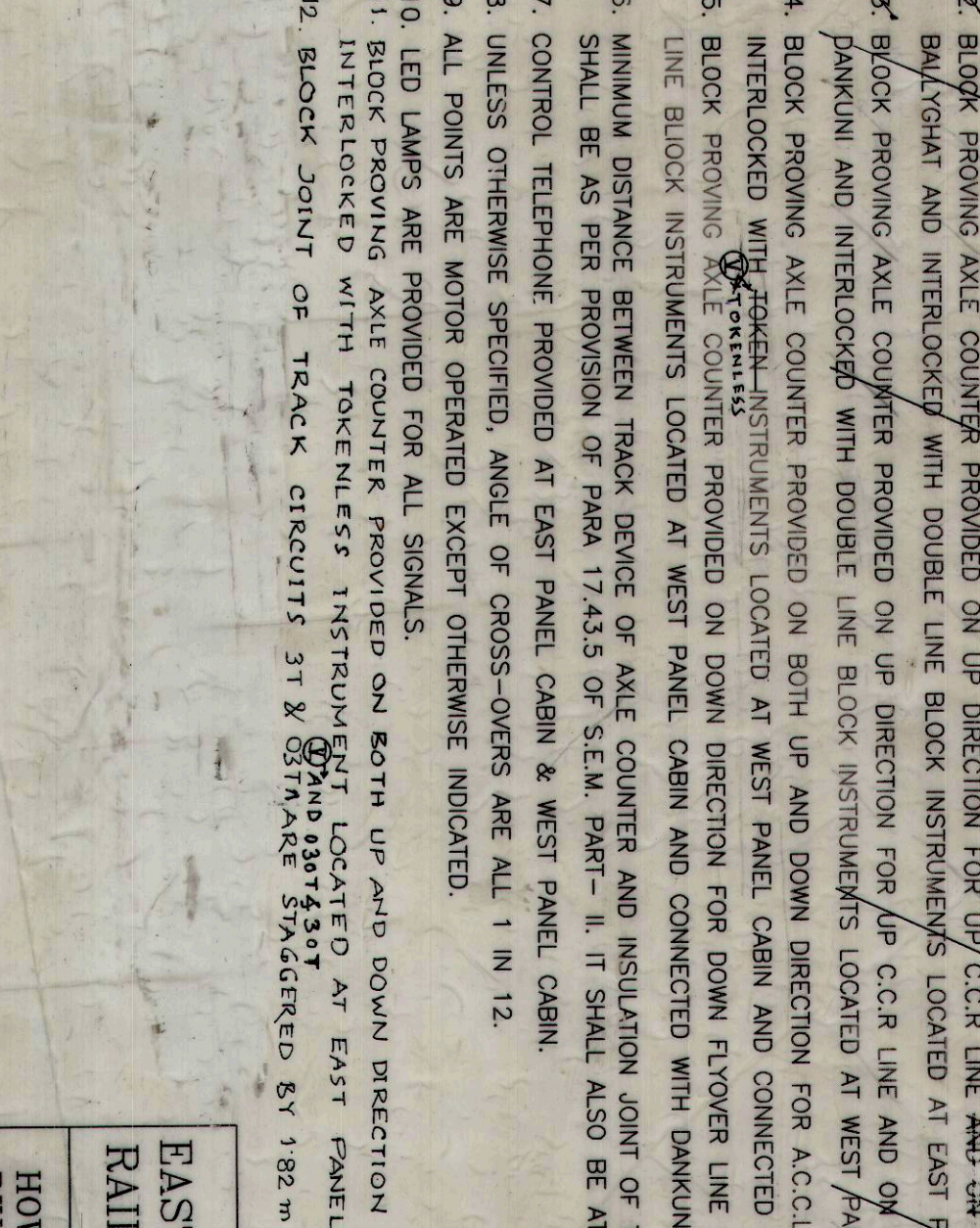
ANDUL (BHATTANAGAR)



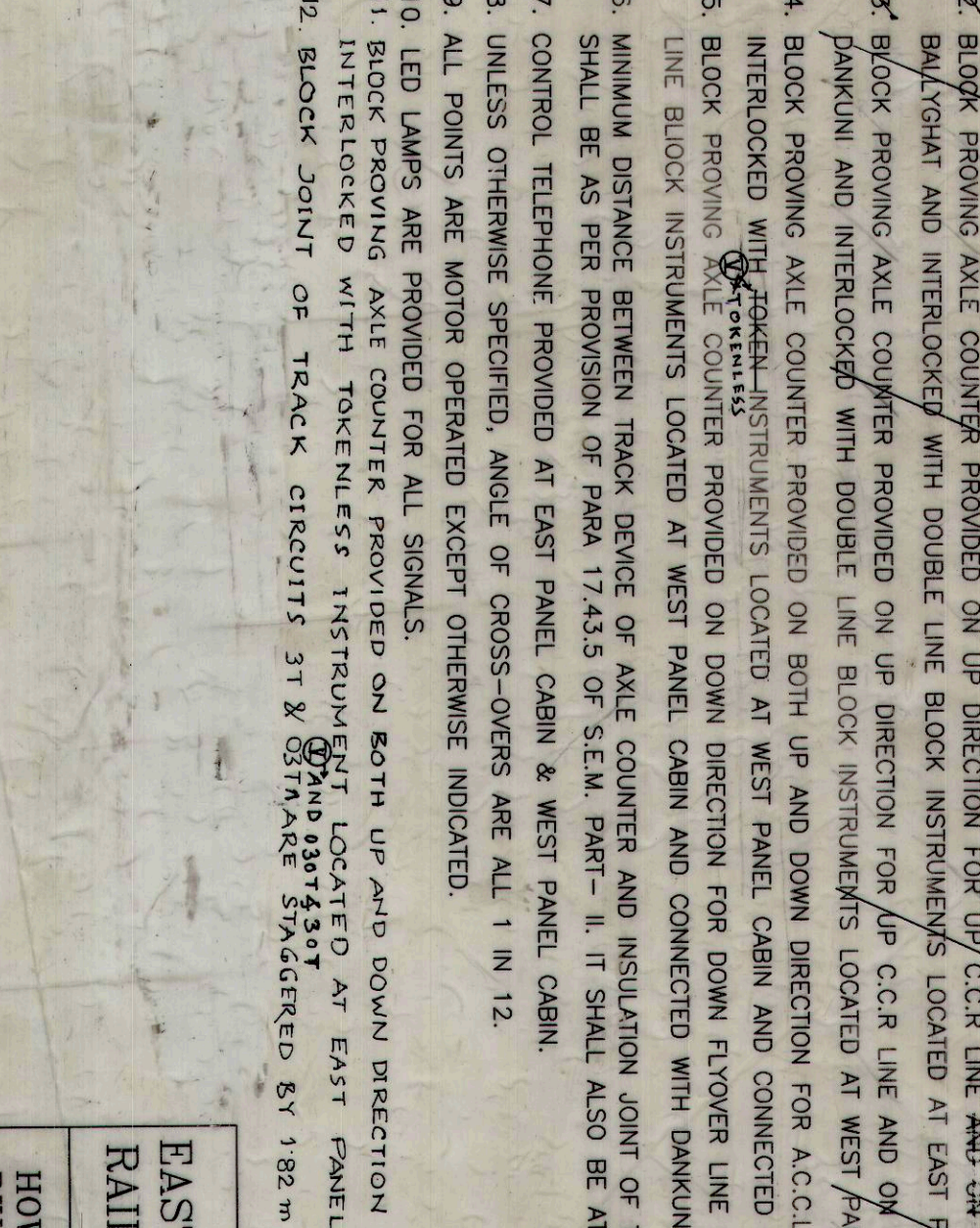
DOWN F.L.B. CHORD
UP F.L.B. CHORD



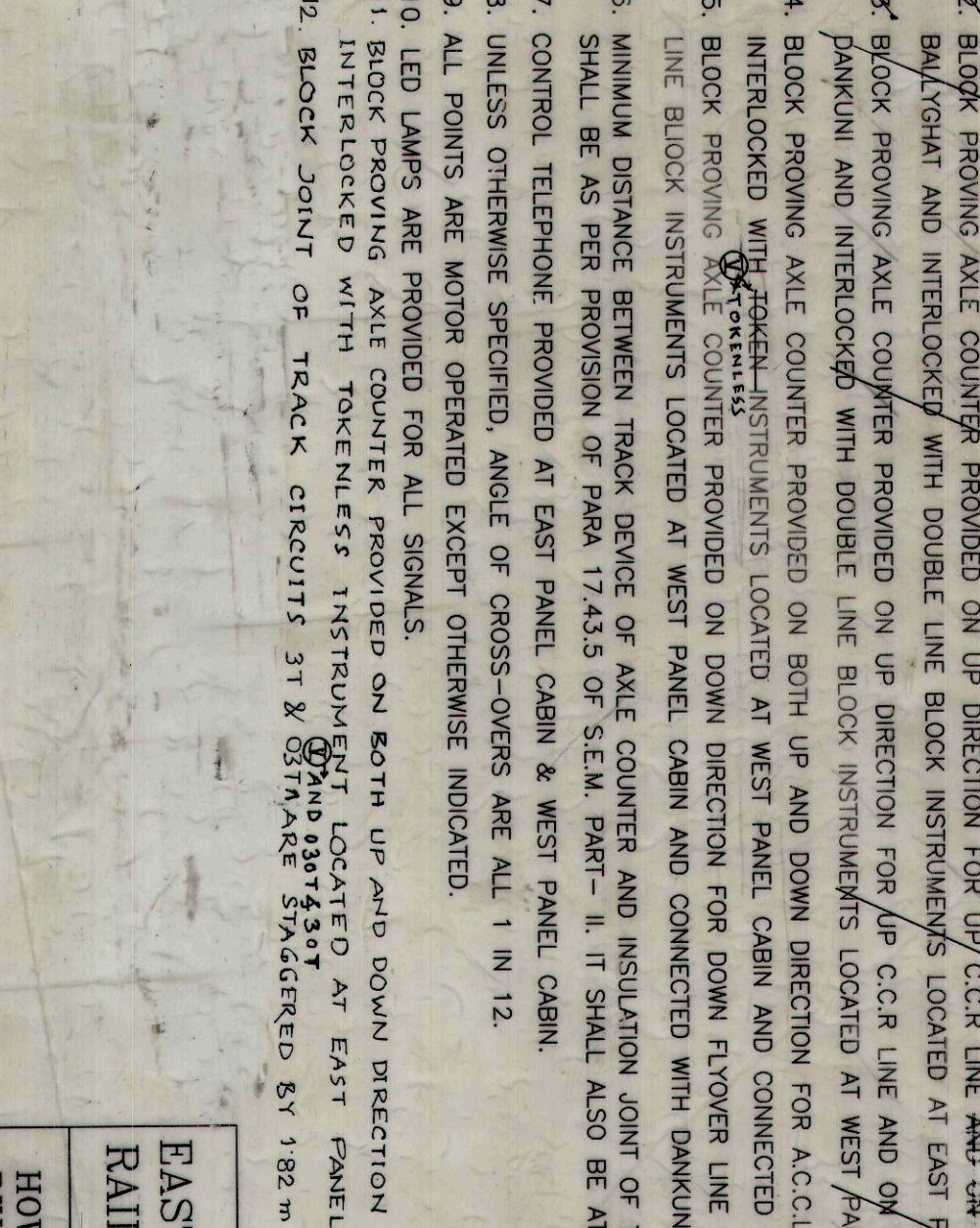
WEST PANEL CABIN
EAST PANEL CABIN



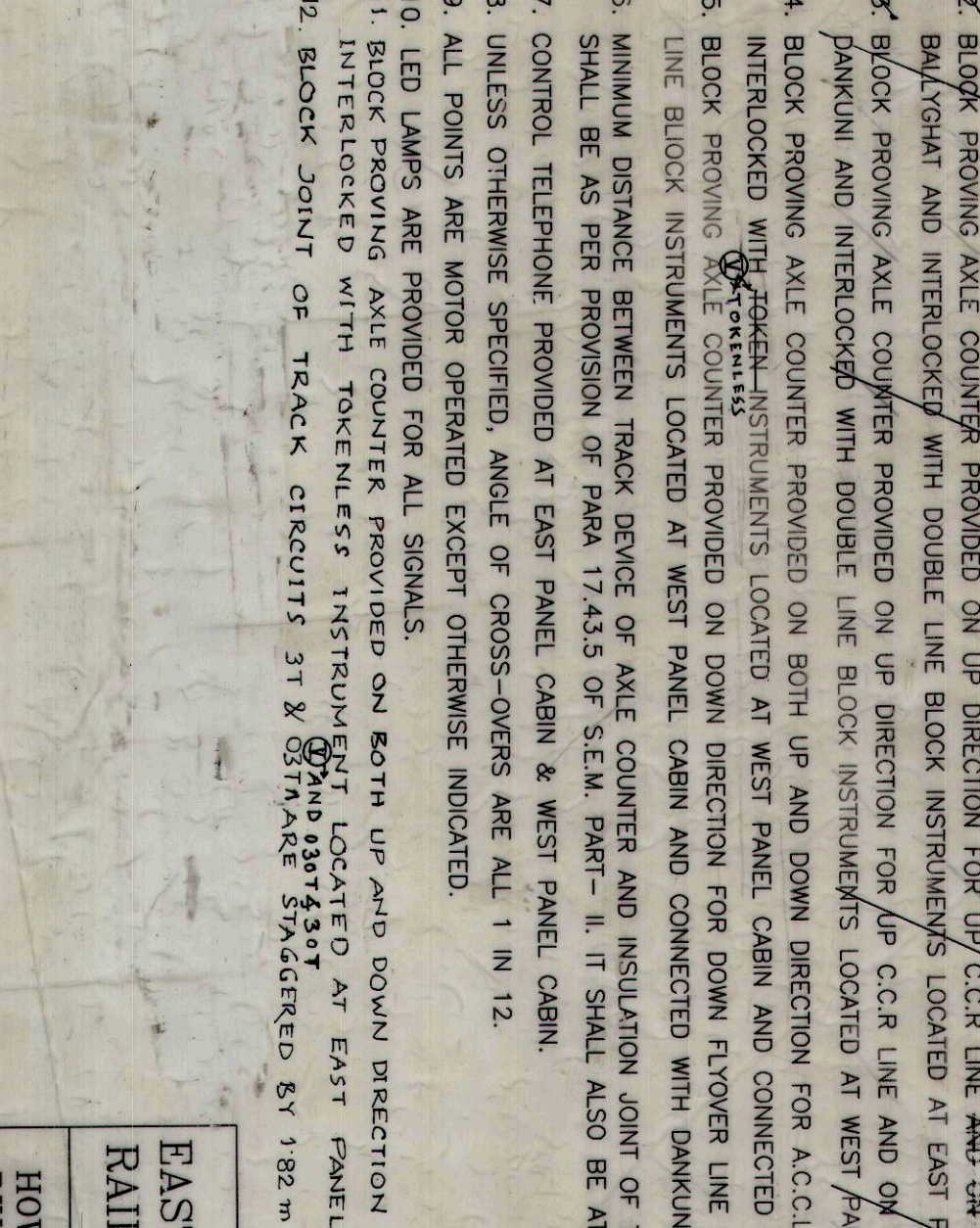
NATIONAL HIGHWAY



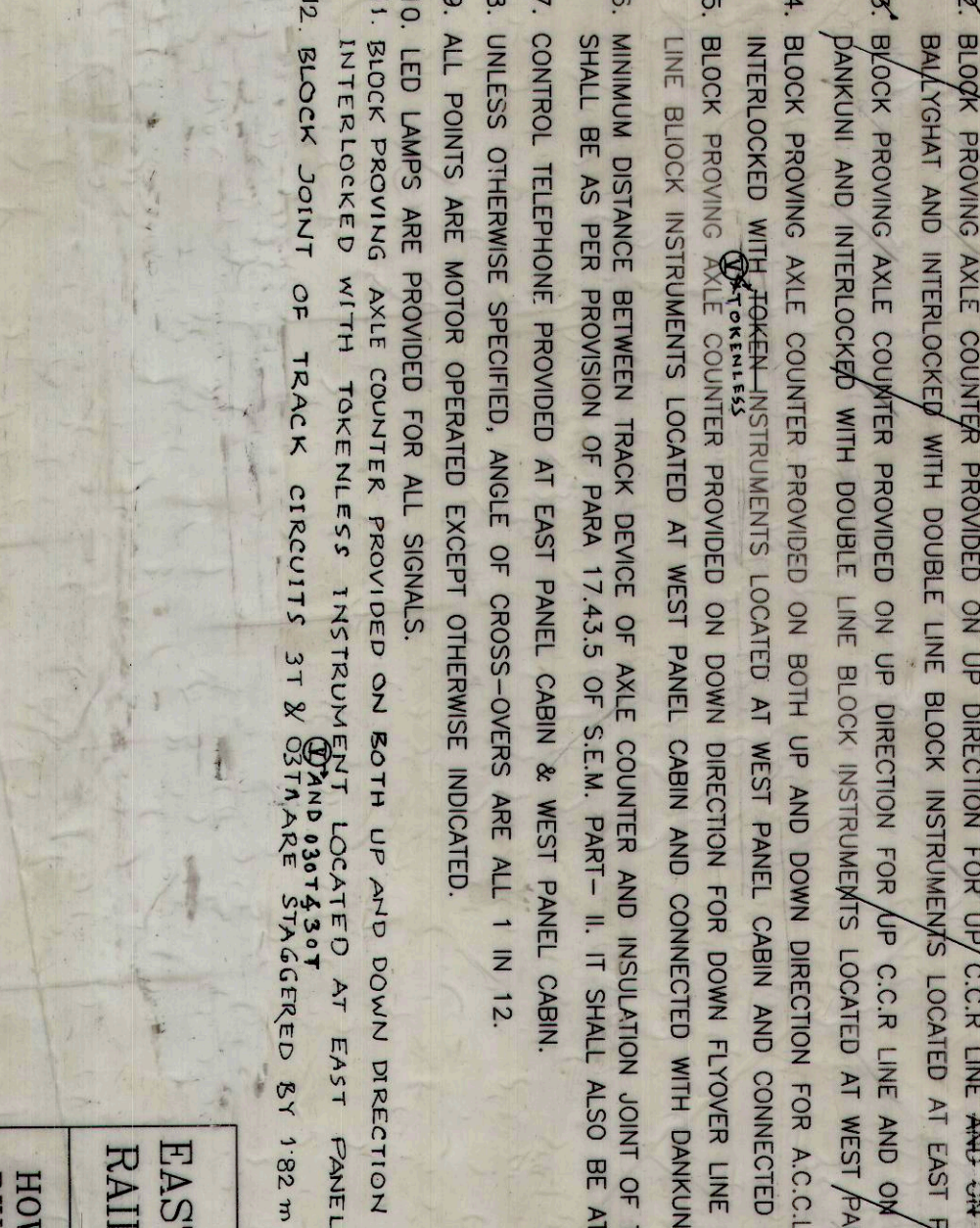
SHUNNING NECK



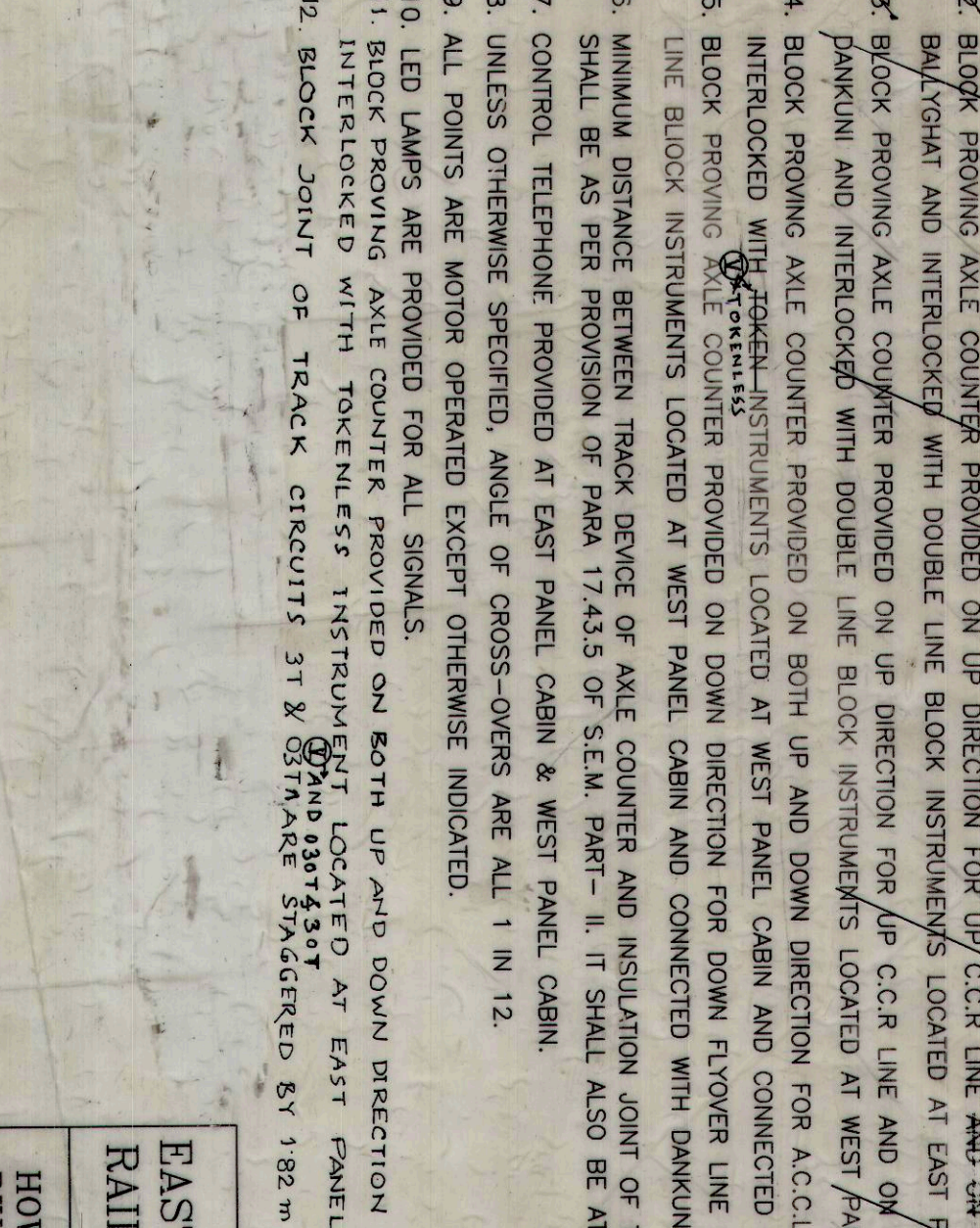
ANDUL (BHATTANAGAR)



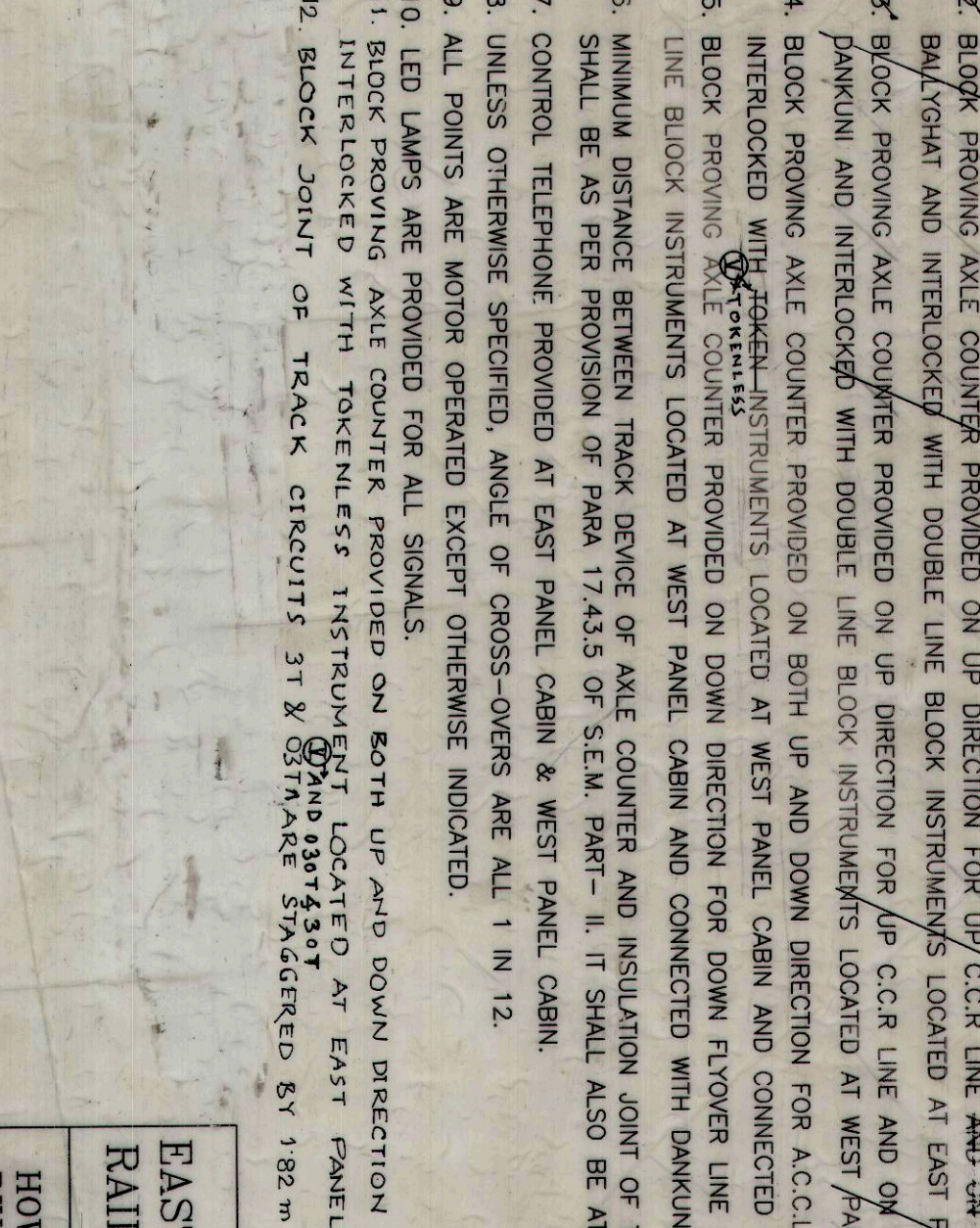
DOWN F.L.B. CHORD
UP F.L.B. CHORD



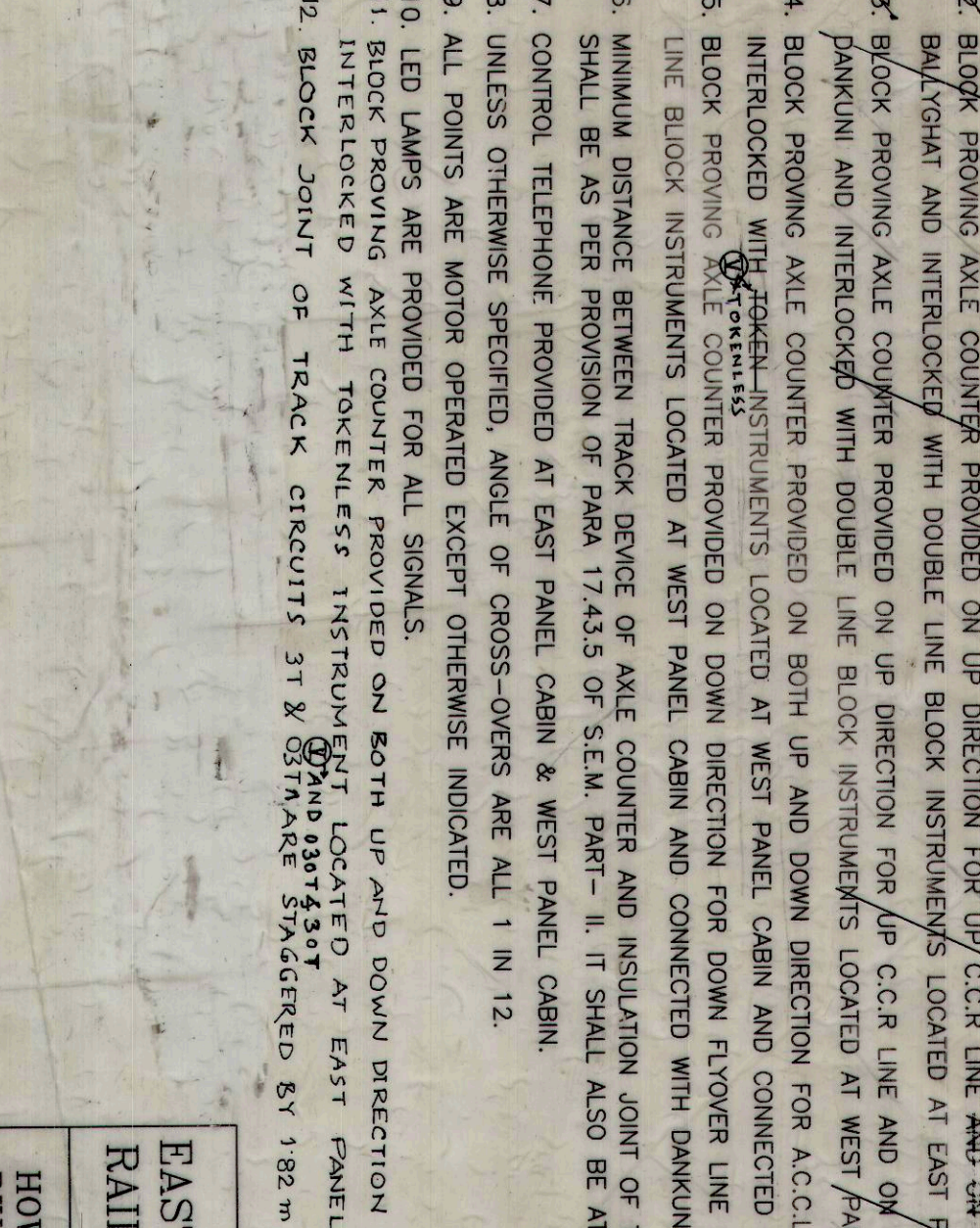
WEST PANEL CABIN
EAST PANEL CABIN



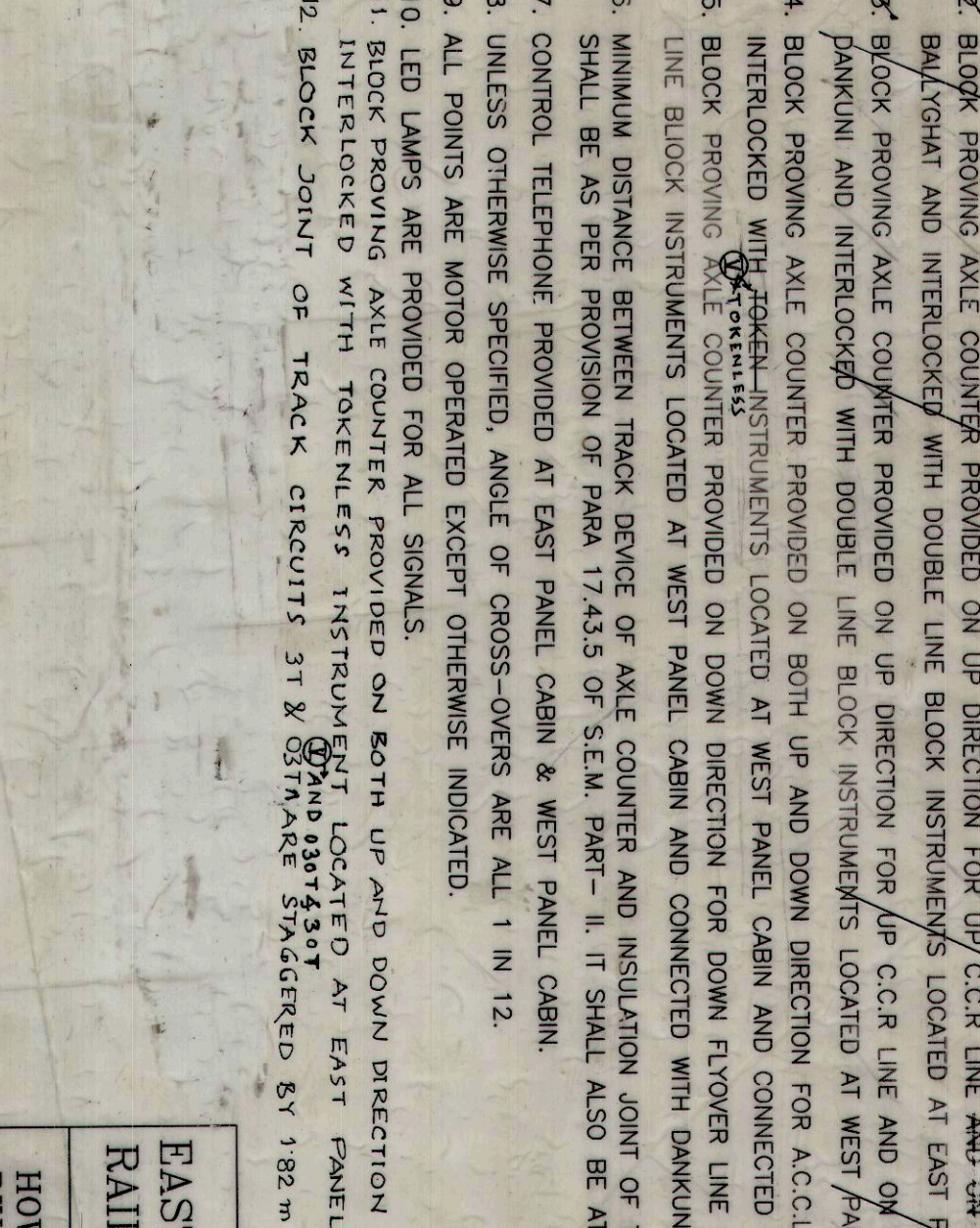
NATIONAL HIGHWAY



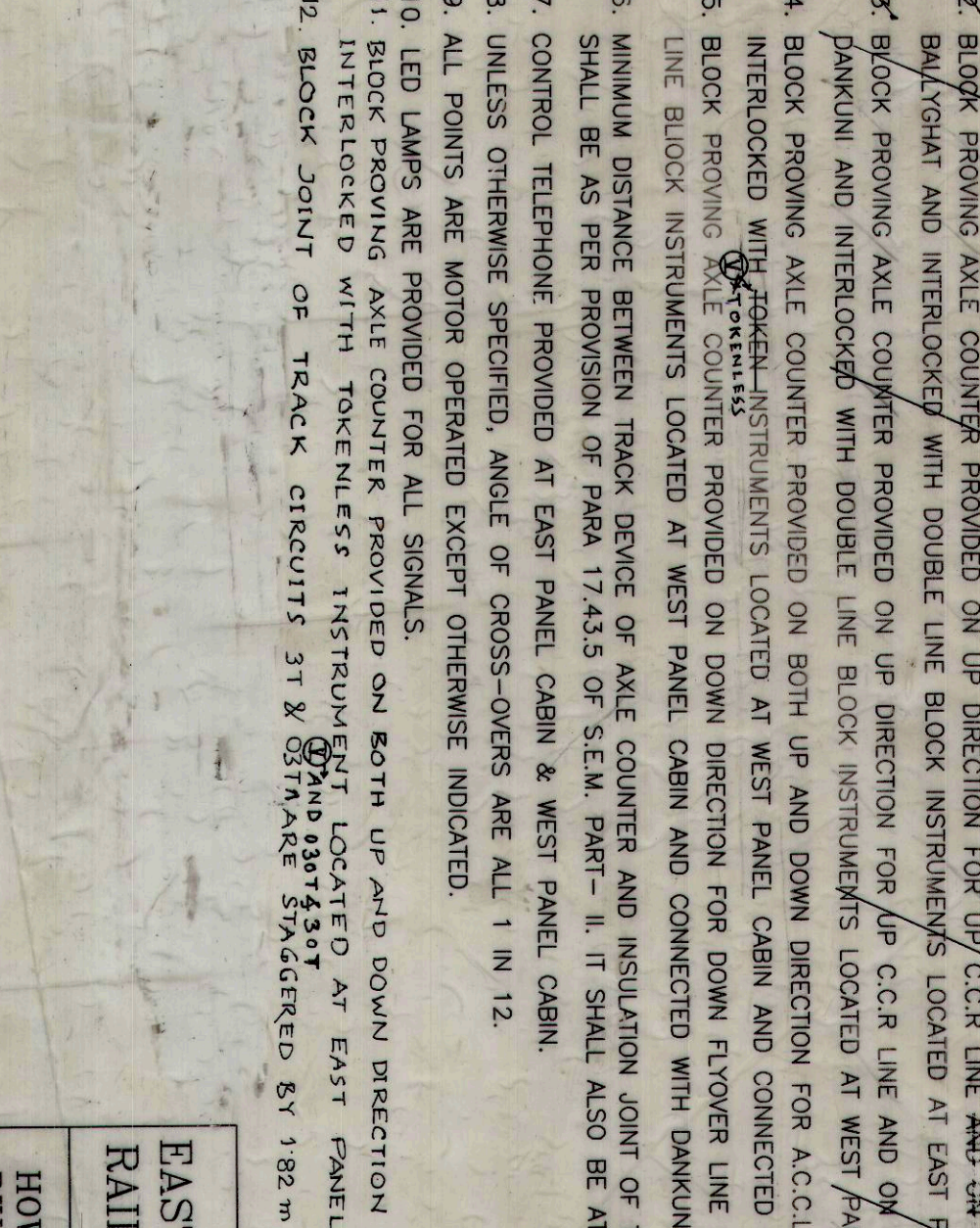
SHUNNING NECK



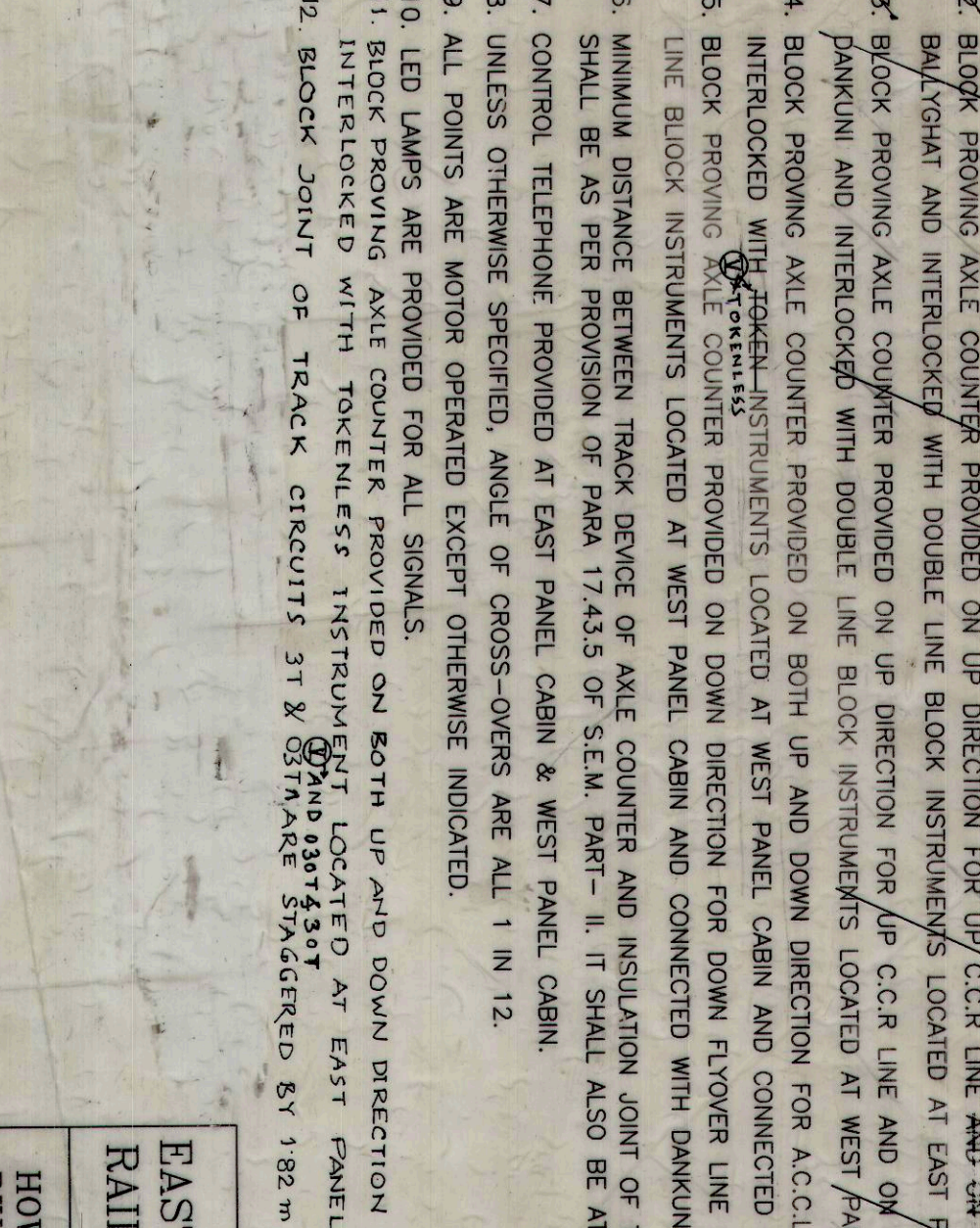
ANDUL (BHATTANAGAR)



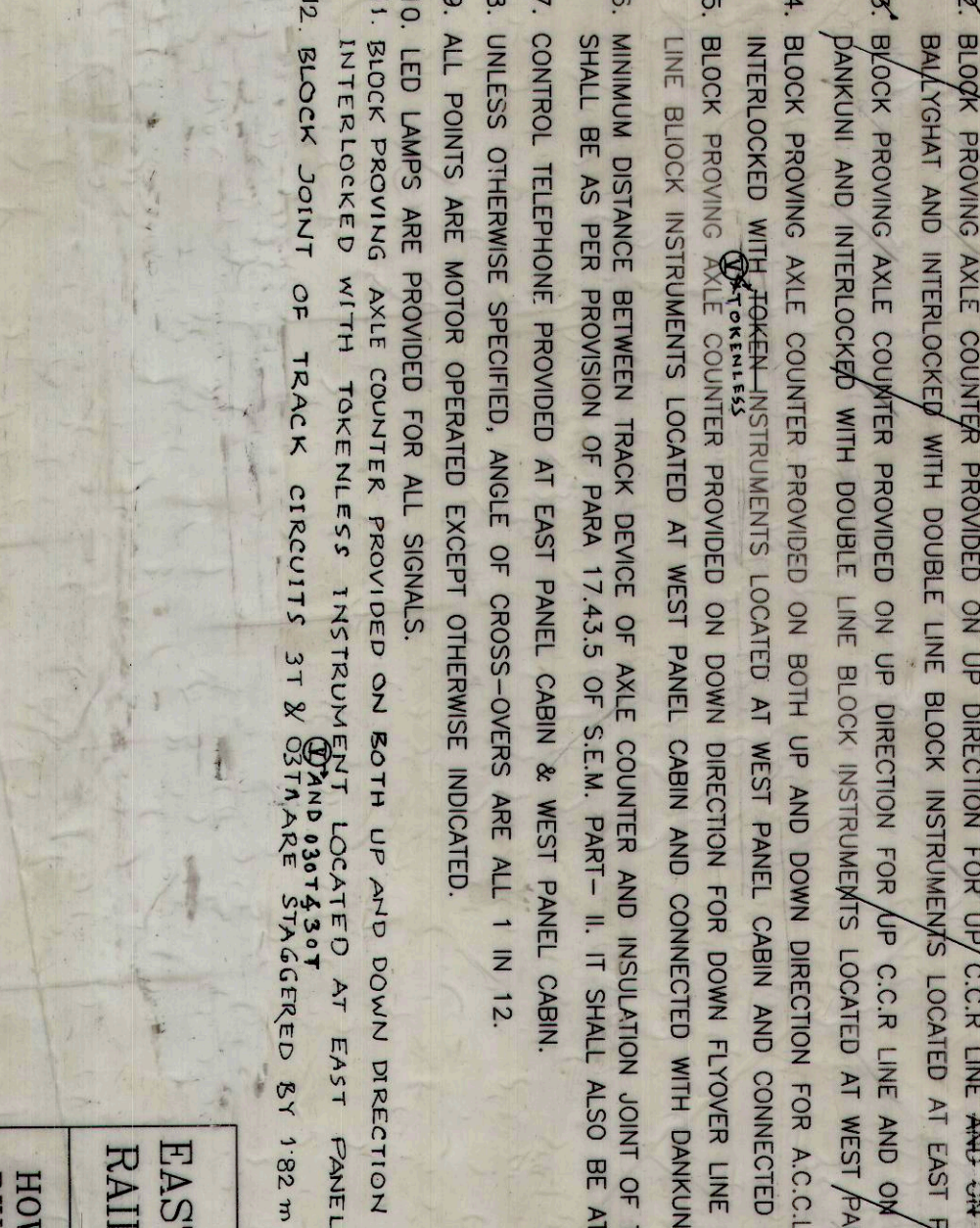
DOWN F.L.B. CHORD
UP F.L.B. CHORD



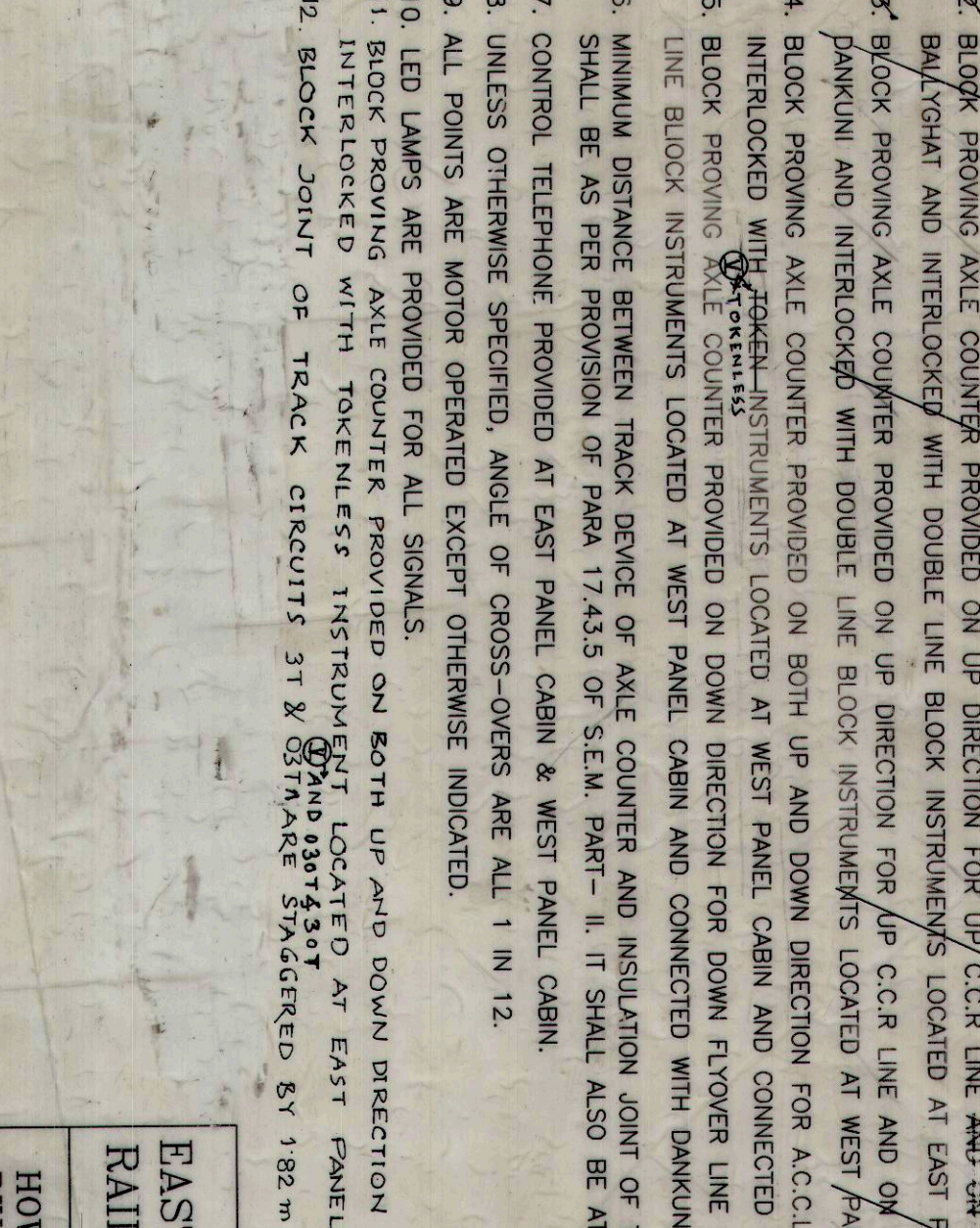
WEST PANEL CABIN
EAST PANEL CABIN



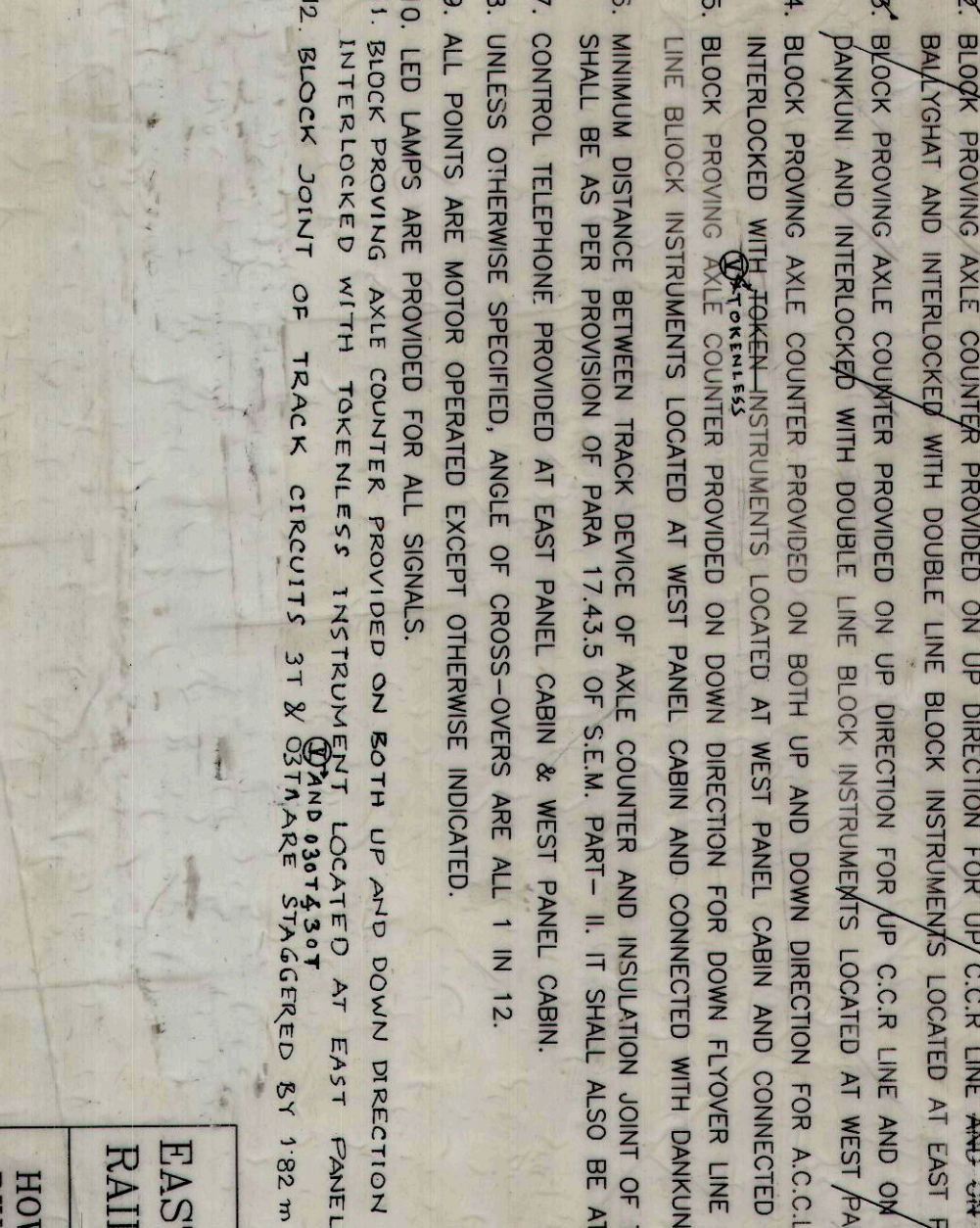
NATIONAL HIGHWAY



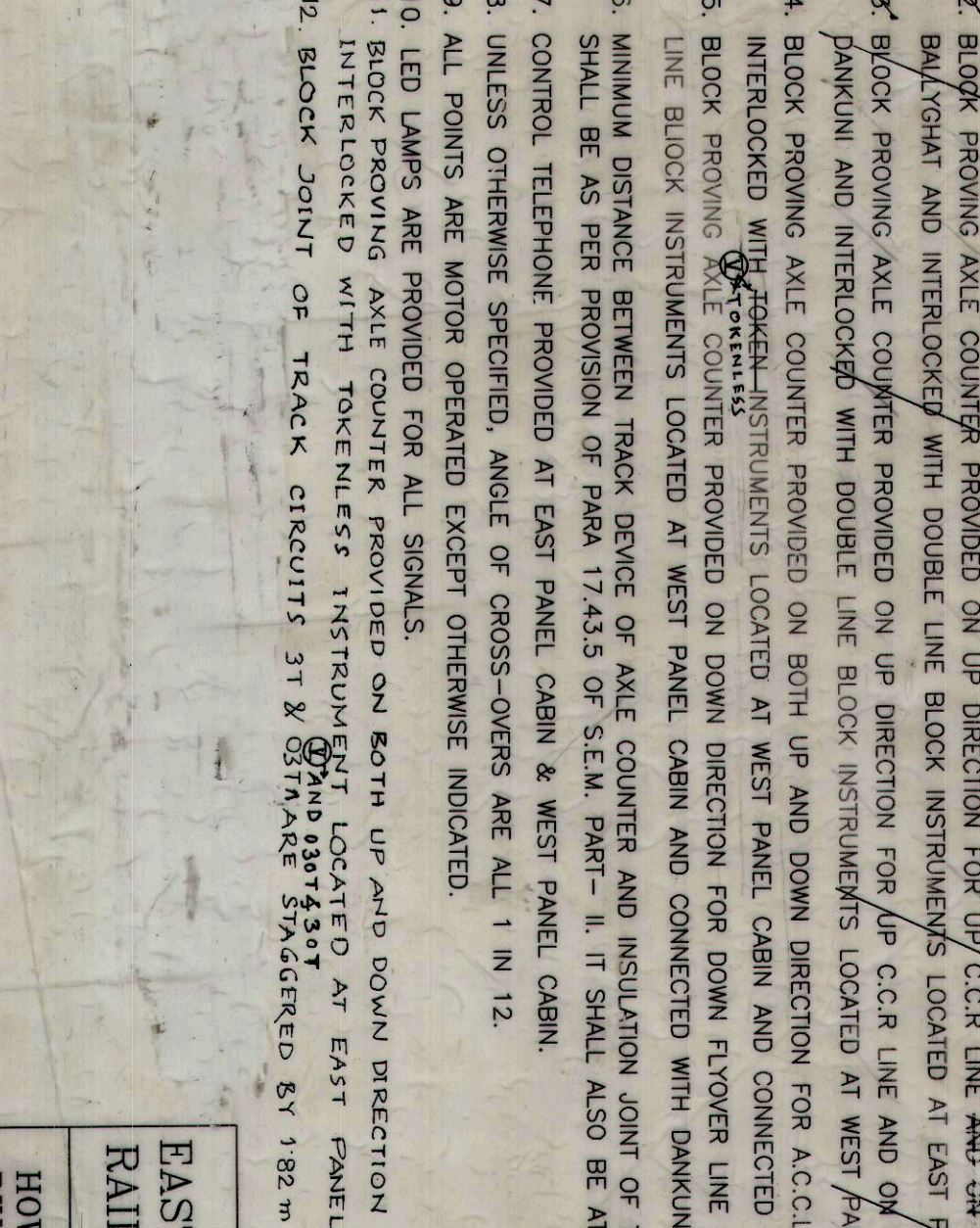
SHUNNING NECK



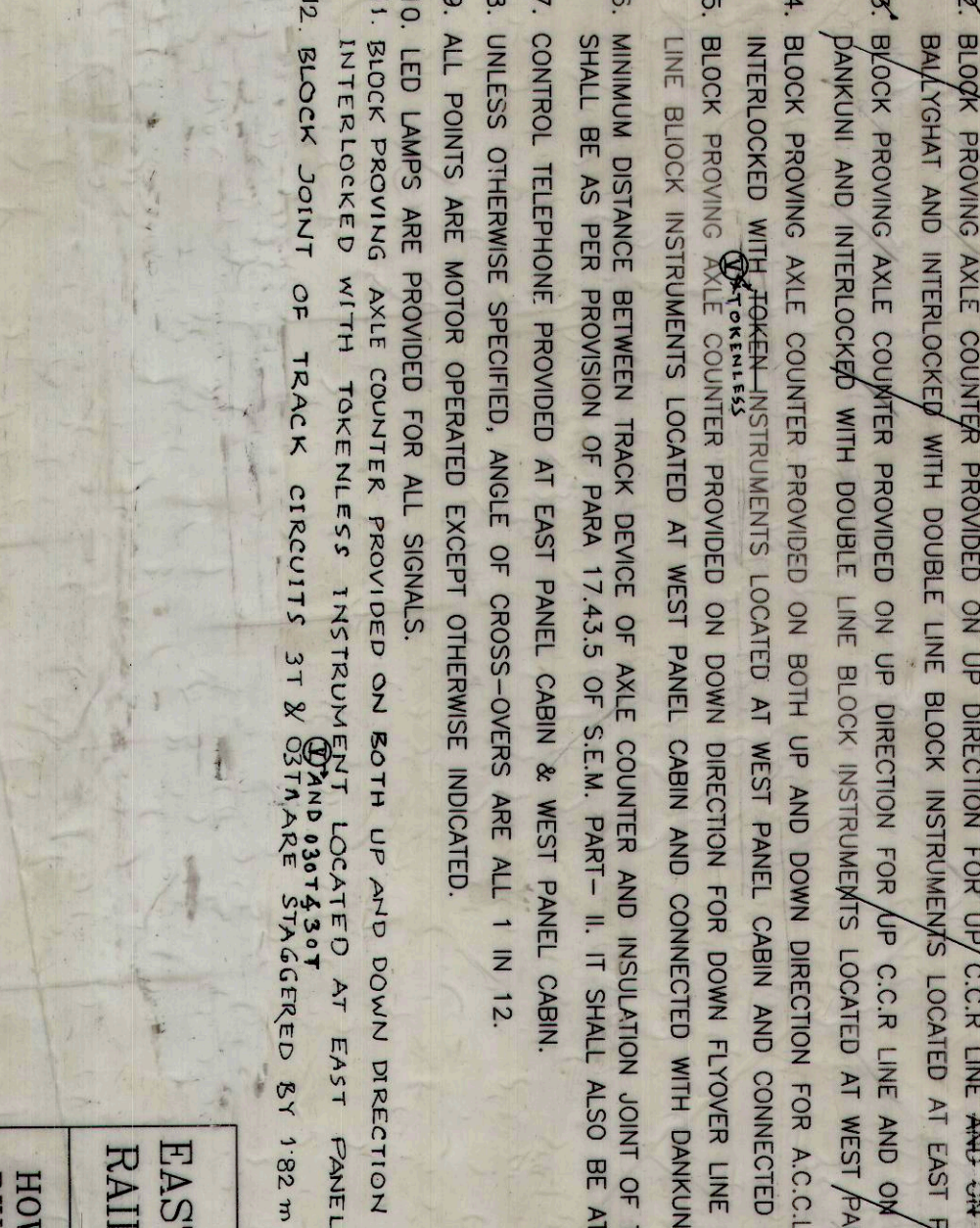
ANDUL (BHATTANAGAR)



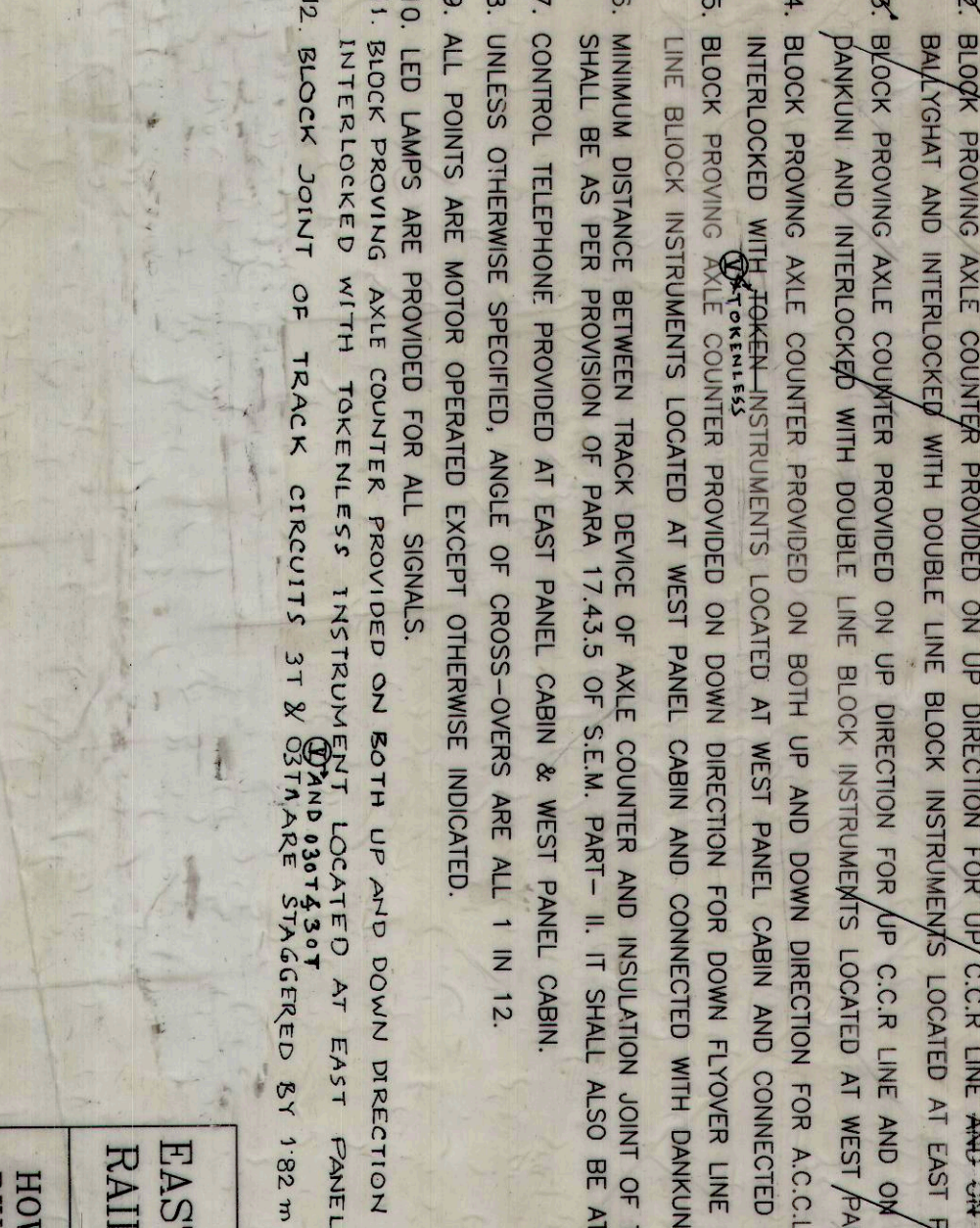
DOWN F.L.B. CHORD
UP F.L.B. CHORD



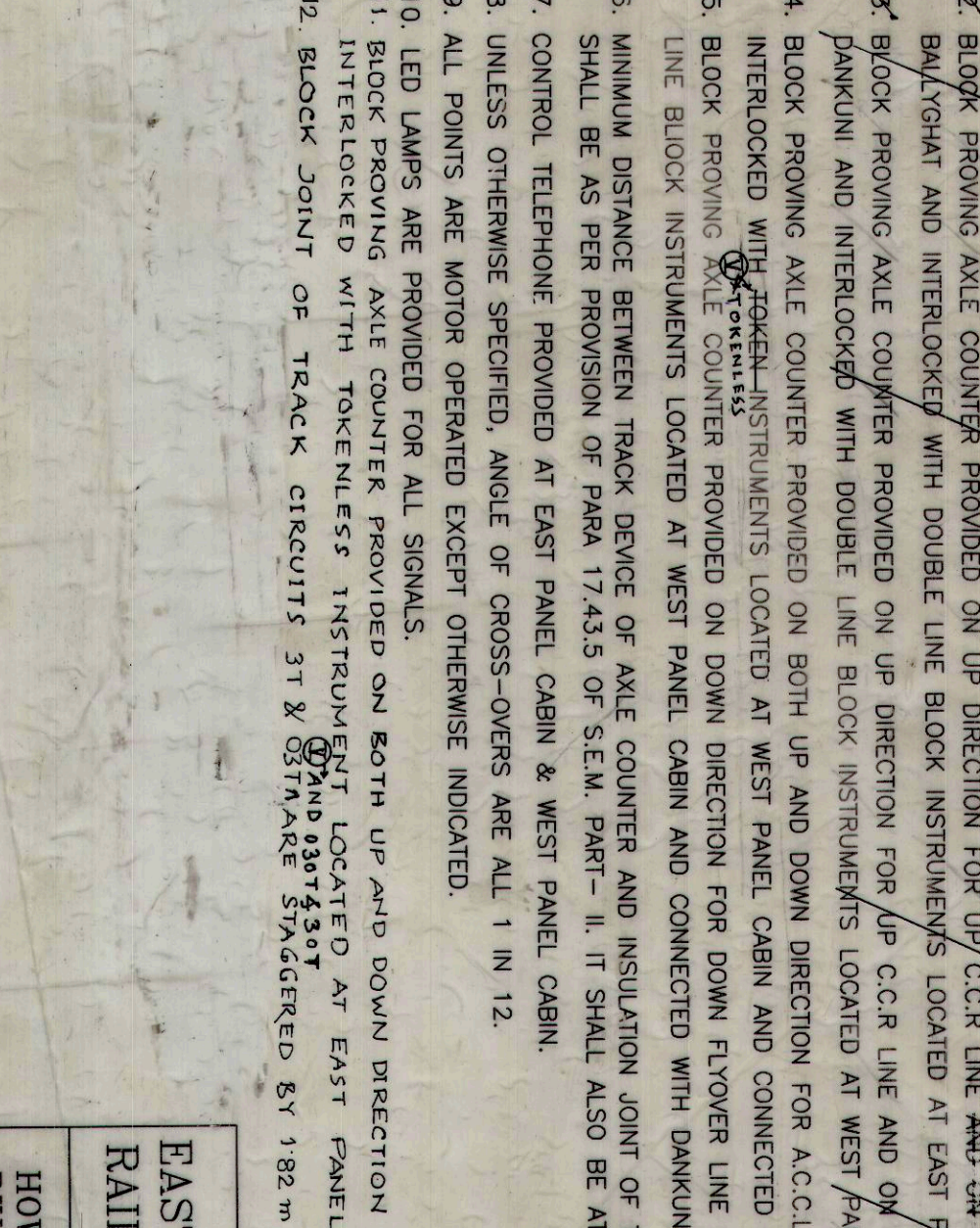
WEST PANEL CABIN
EAST PANEL CABIN



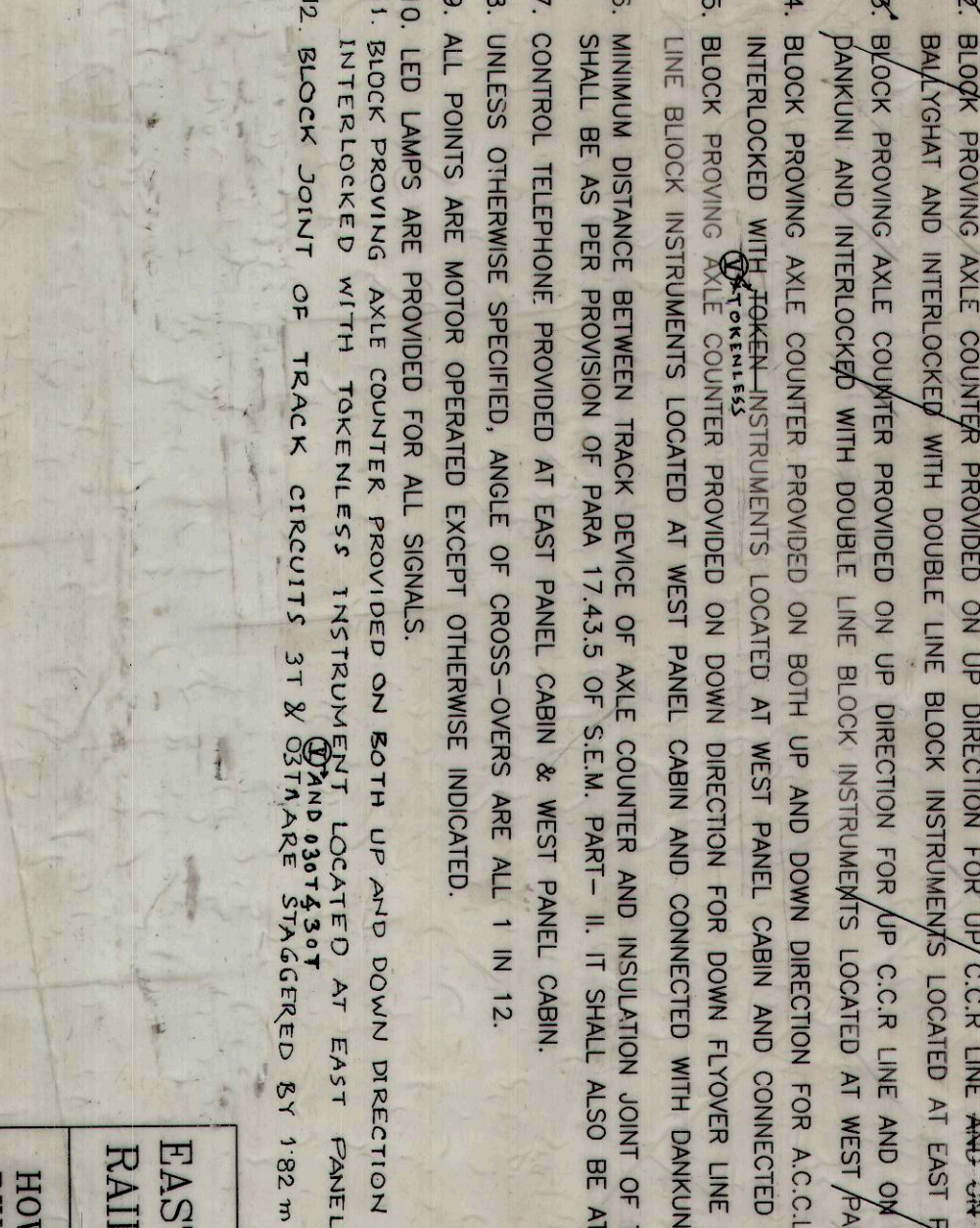
NATIONAL HIGHWAY



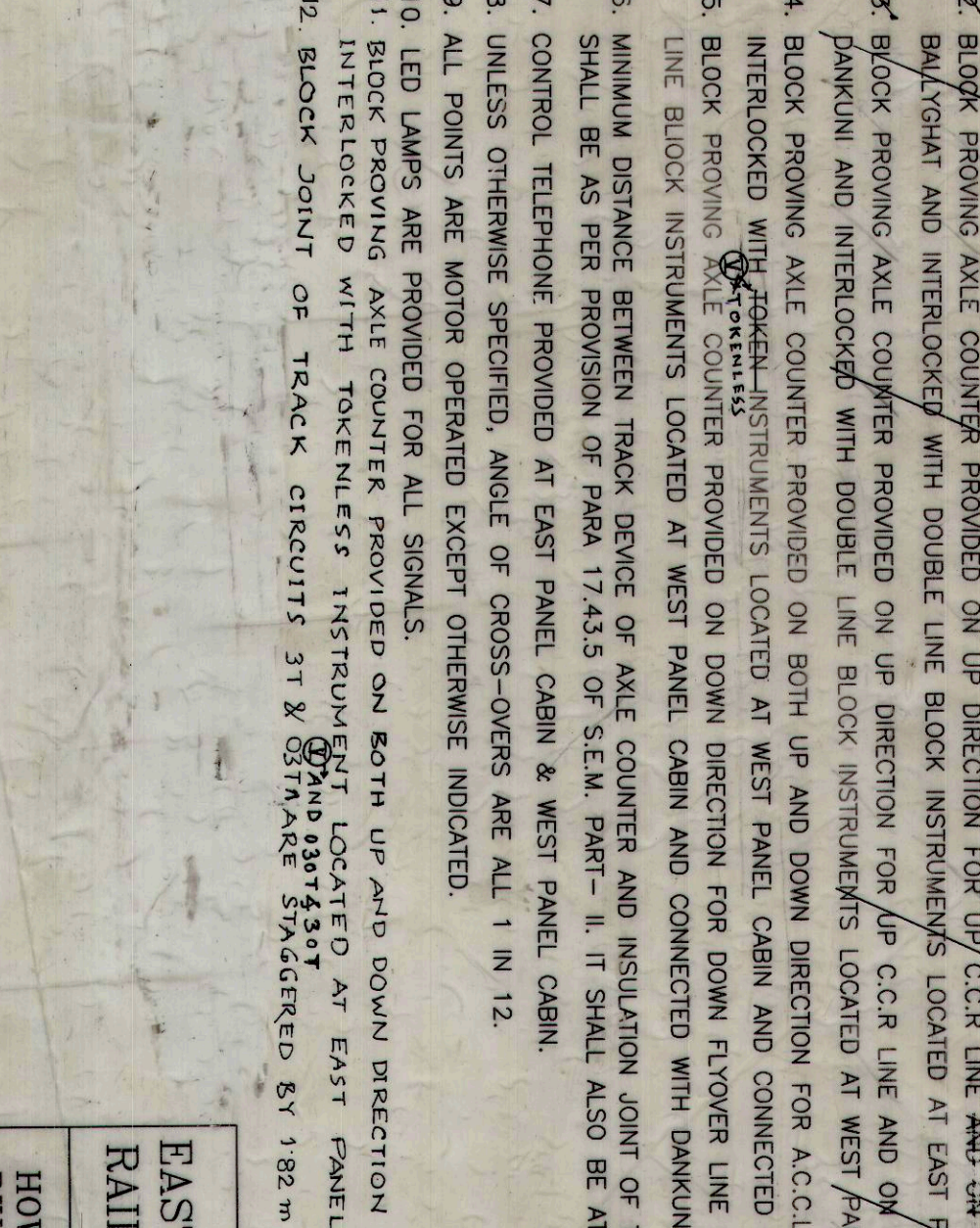
SHUNNING NECK



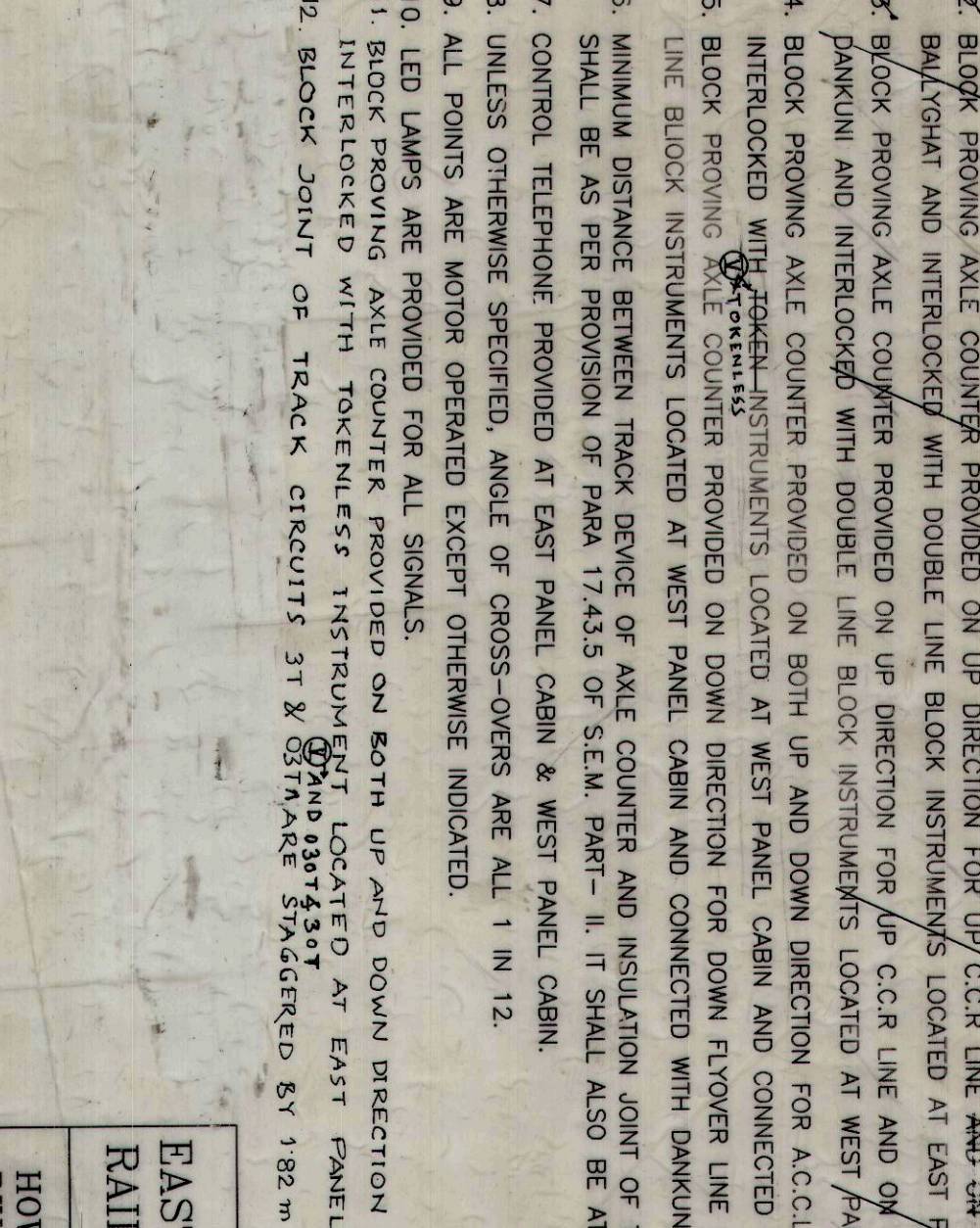
ANDUL (BHATTANAGAR)



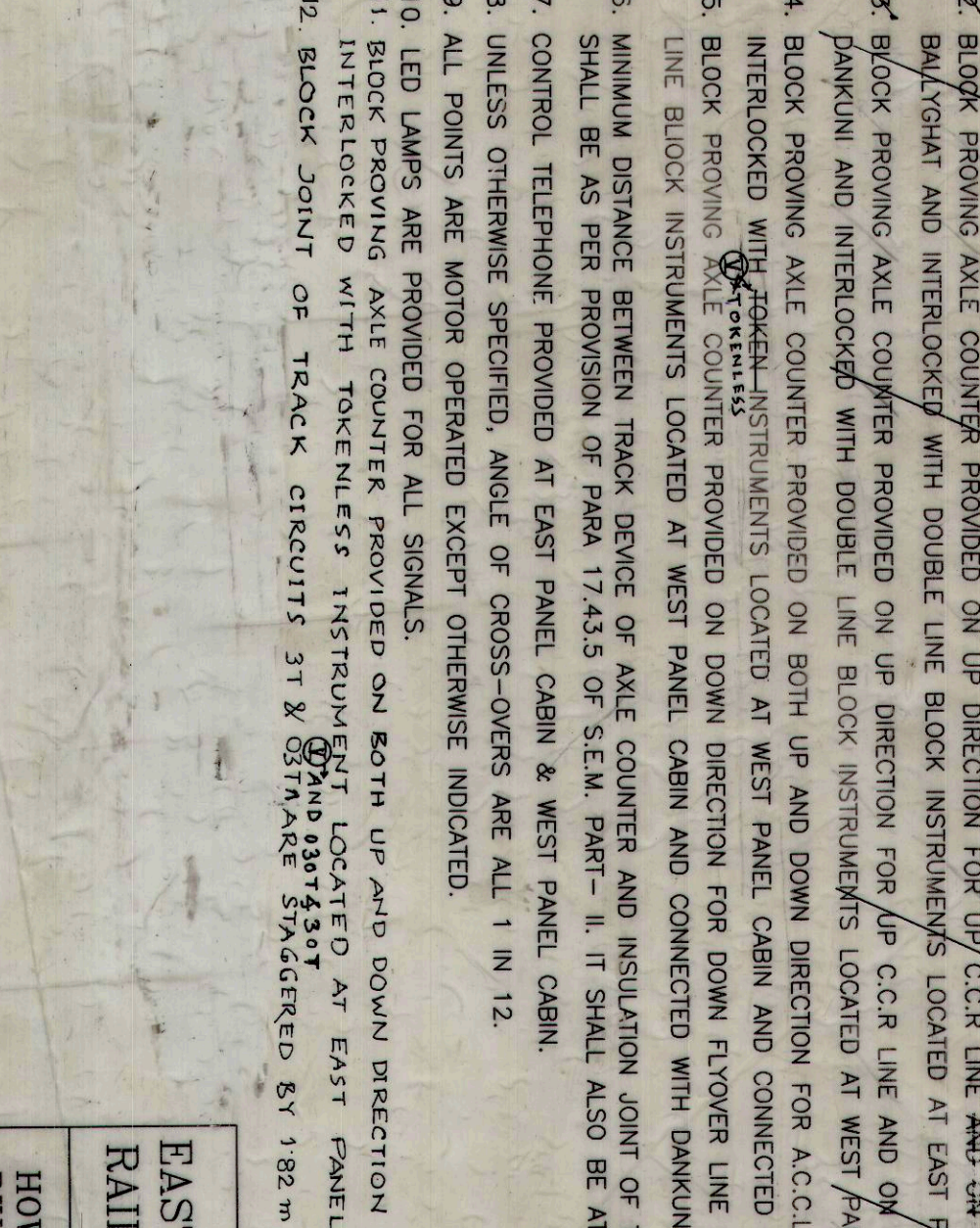
DOWN F.L.B. CHORD
UP F.L.B. CHORD



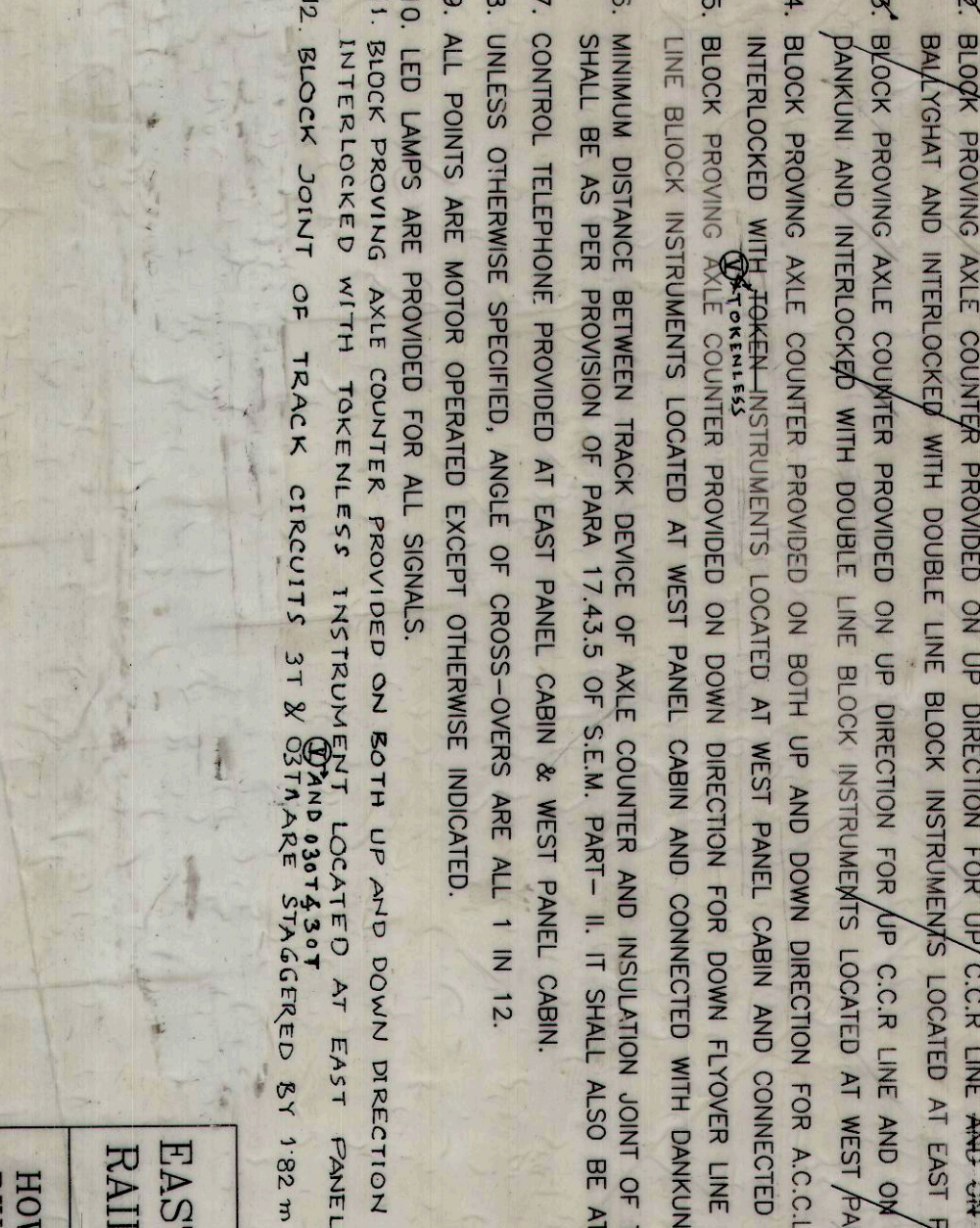
WEST PANEL CABIN
EAST PANEL CABIN



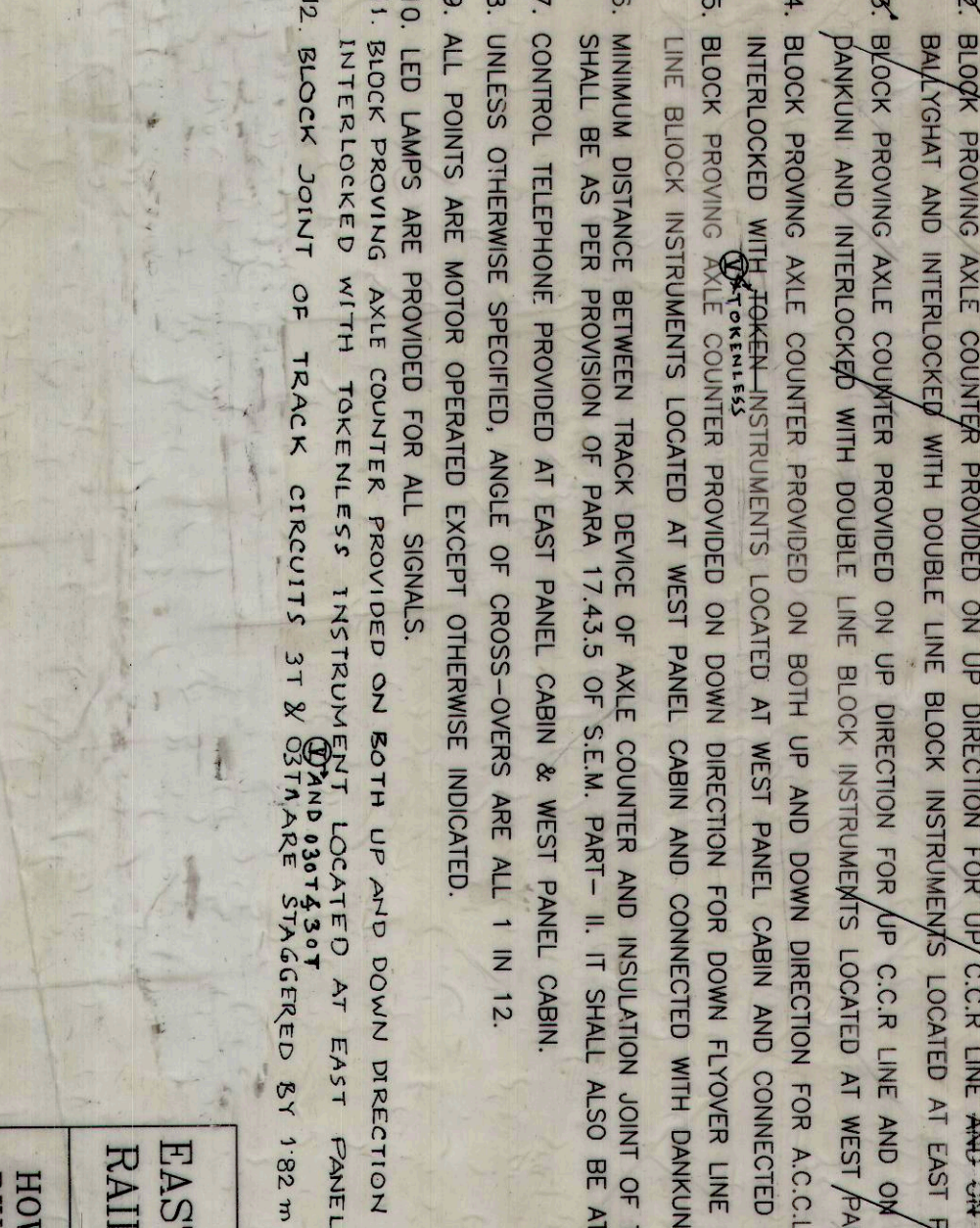
NATIONAL HIGHWAY



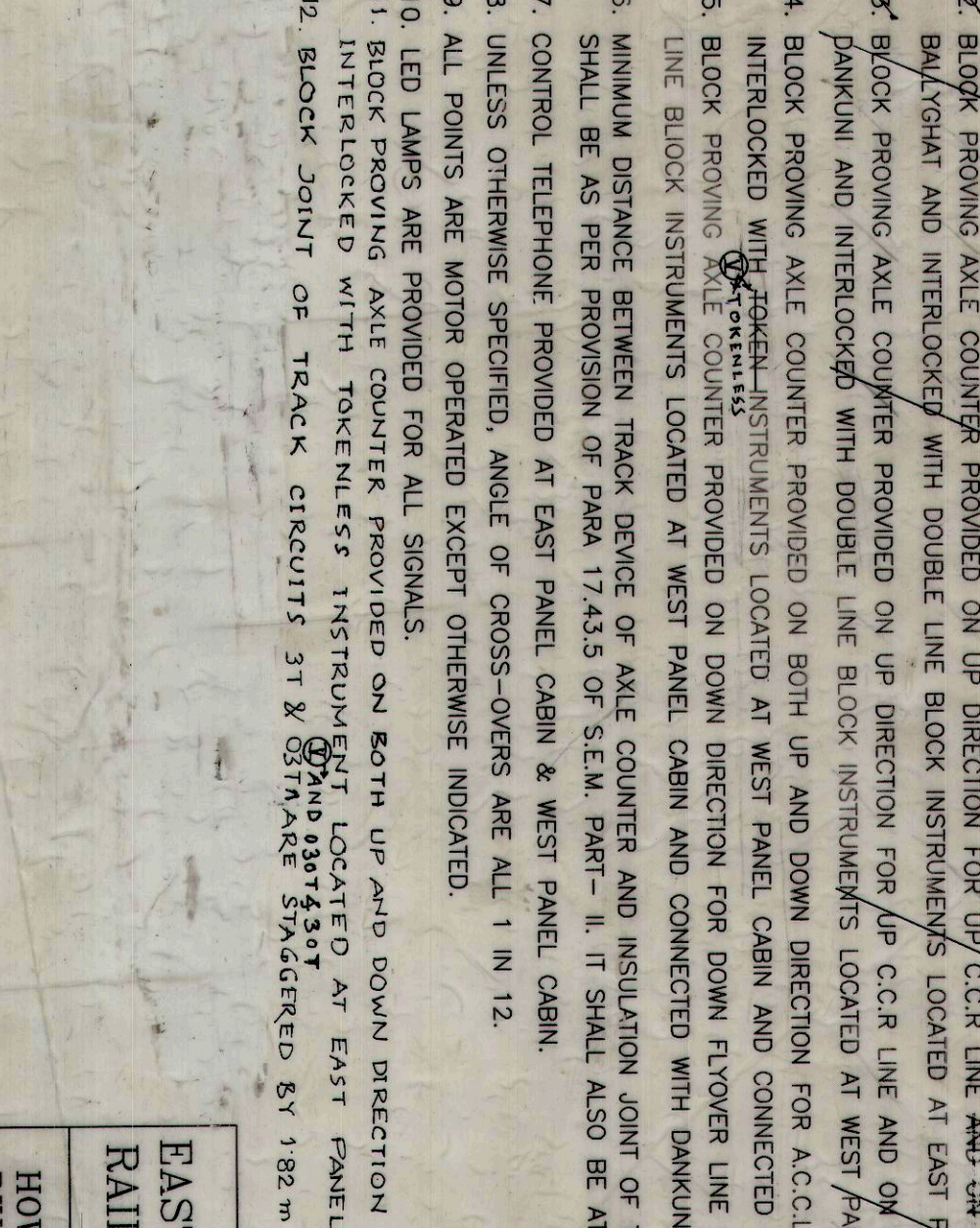
SHUNNING NECK



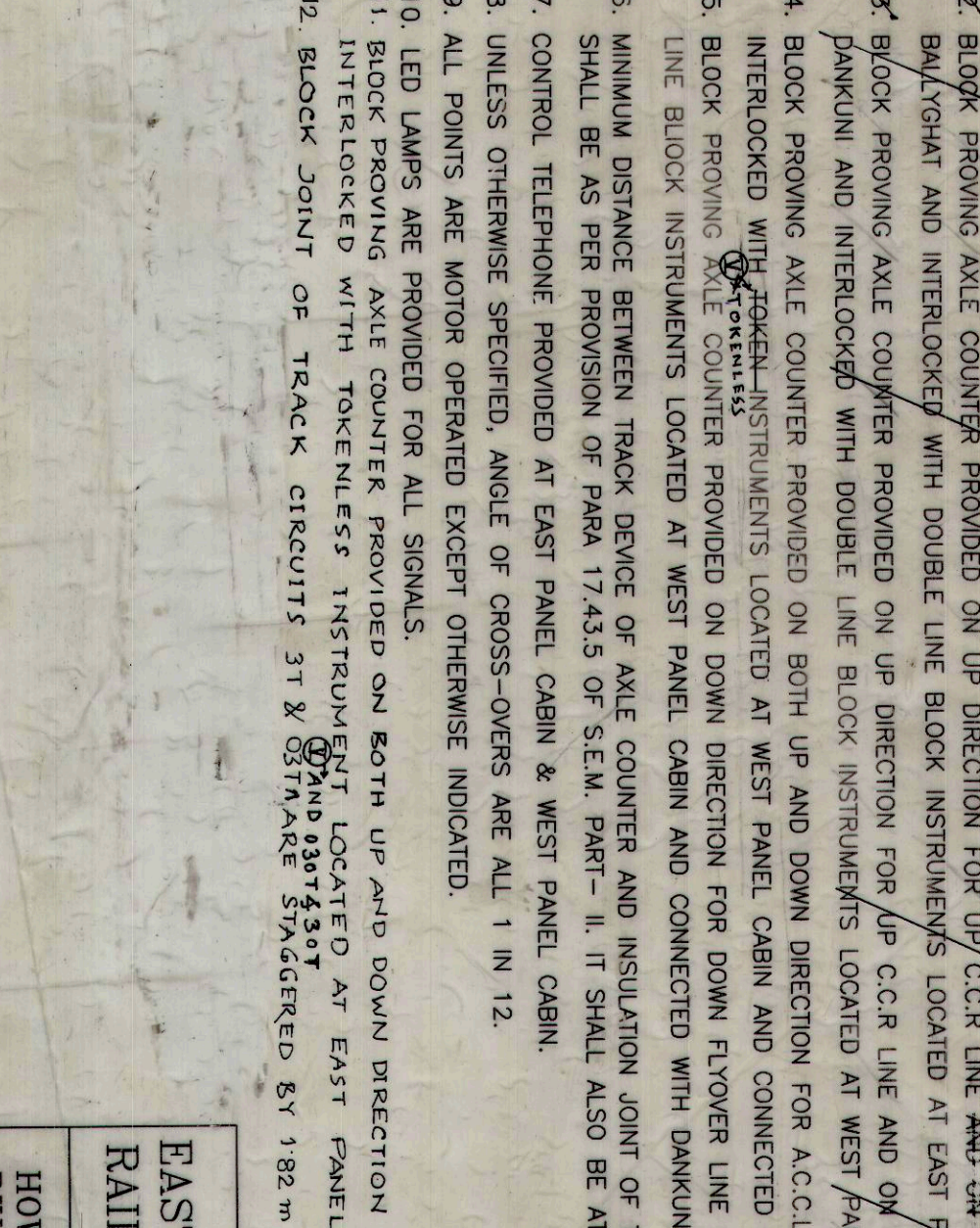
ANDUL (BHATTANAGAR)



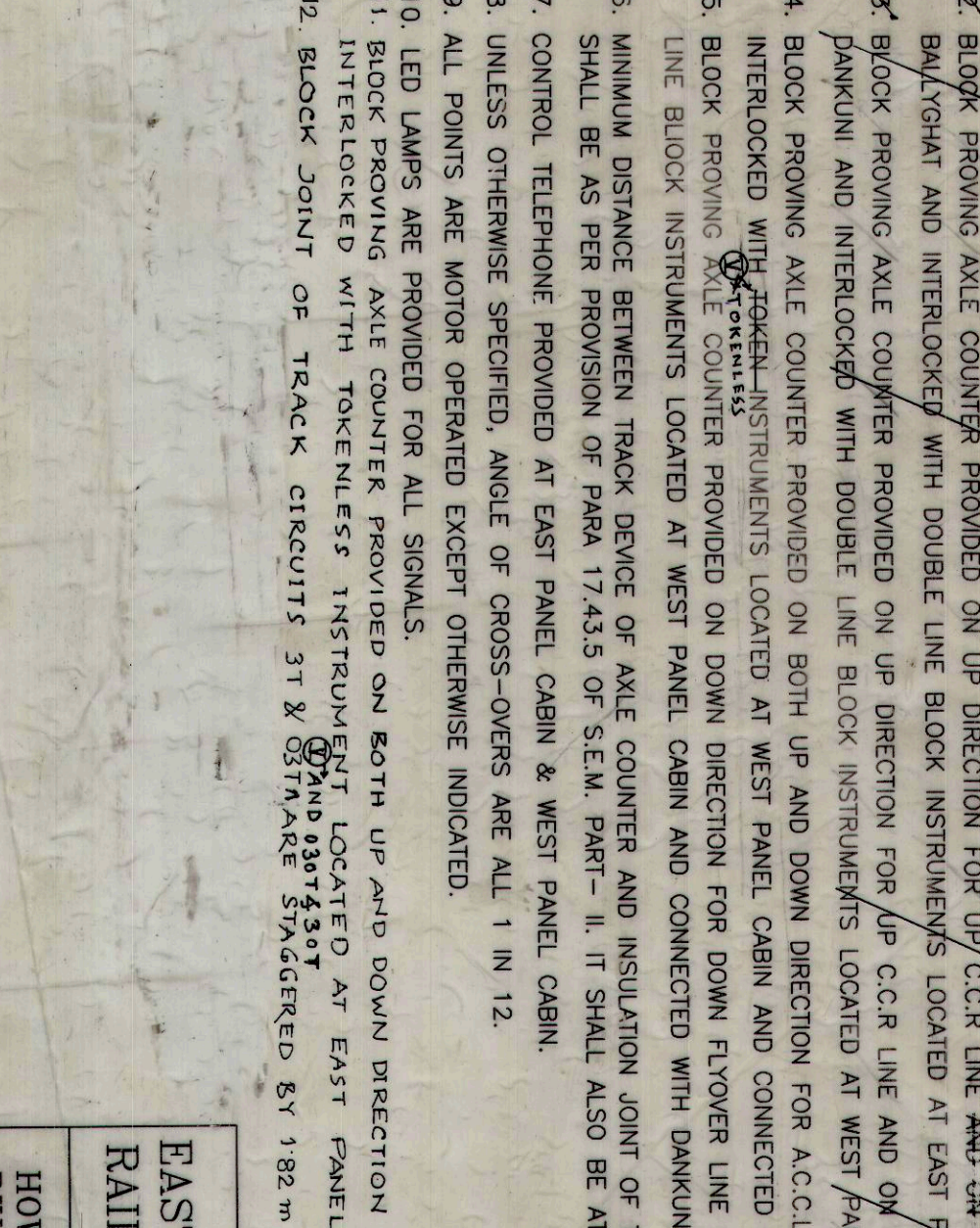
DOWN F.L.B. CHORD
UP F.L.B. CHORD



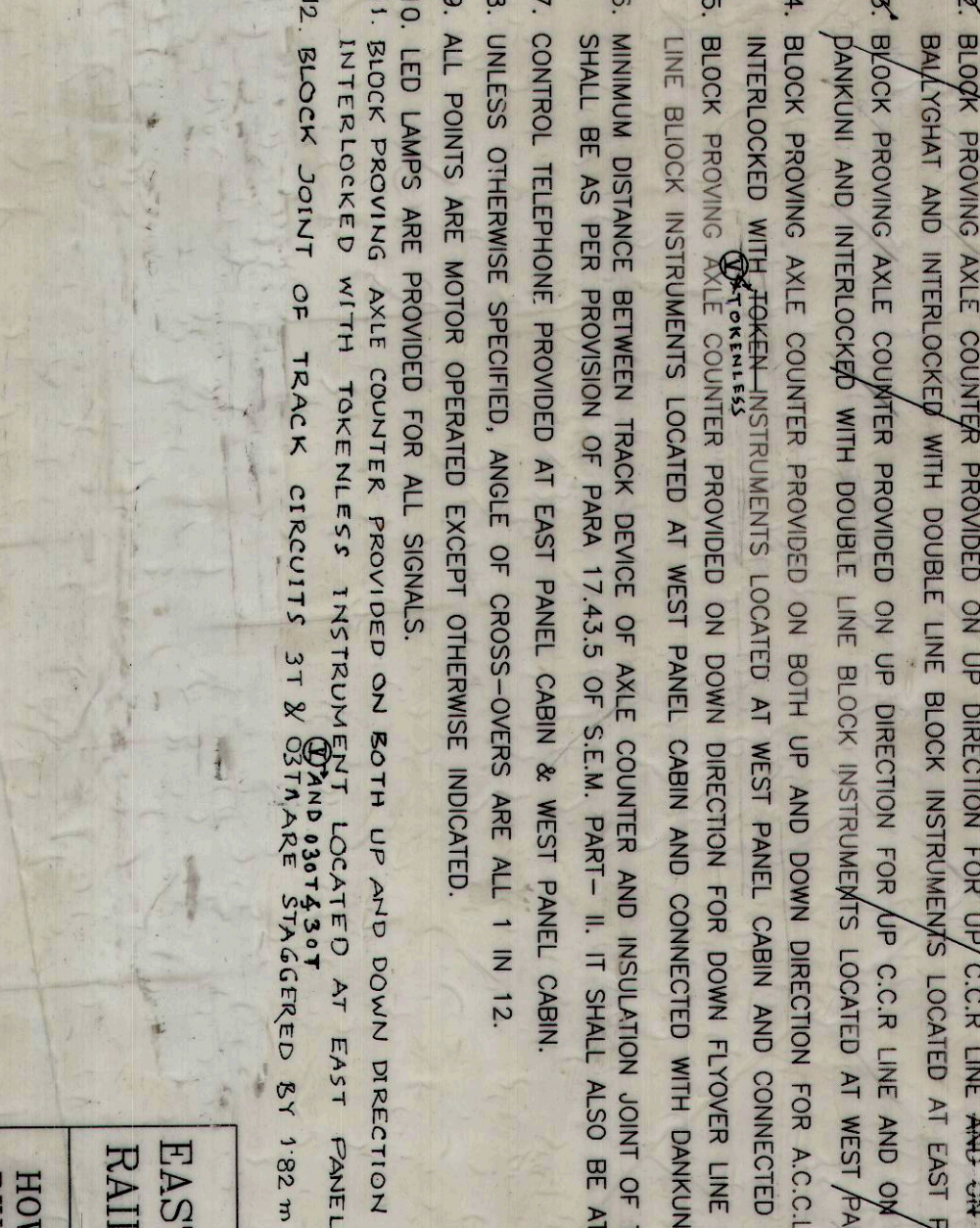
WEST PANEL CABIN
EAST PANEL CABIN



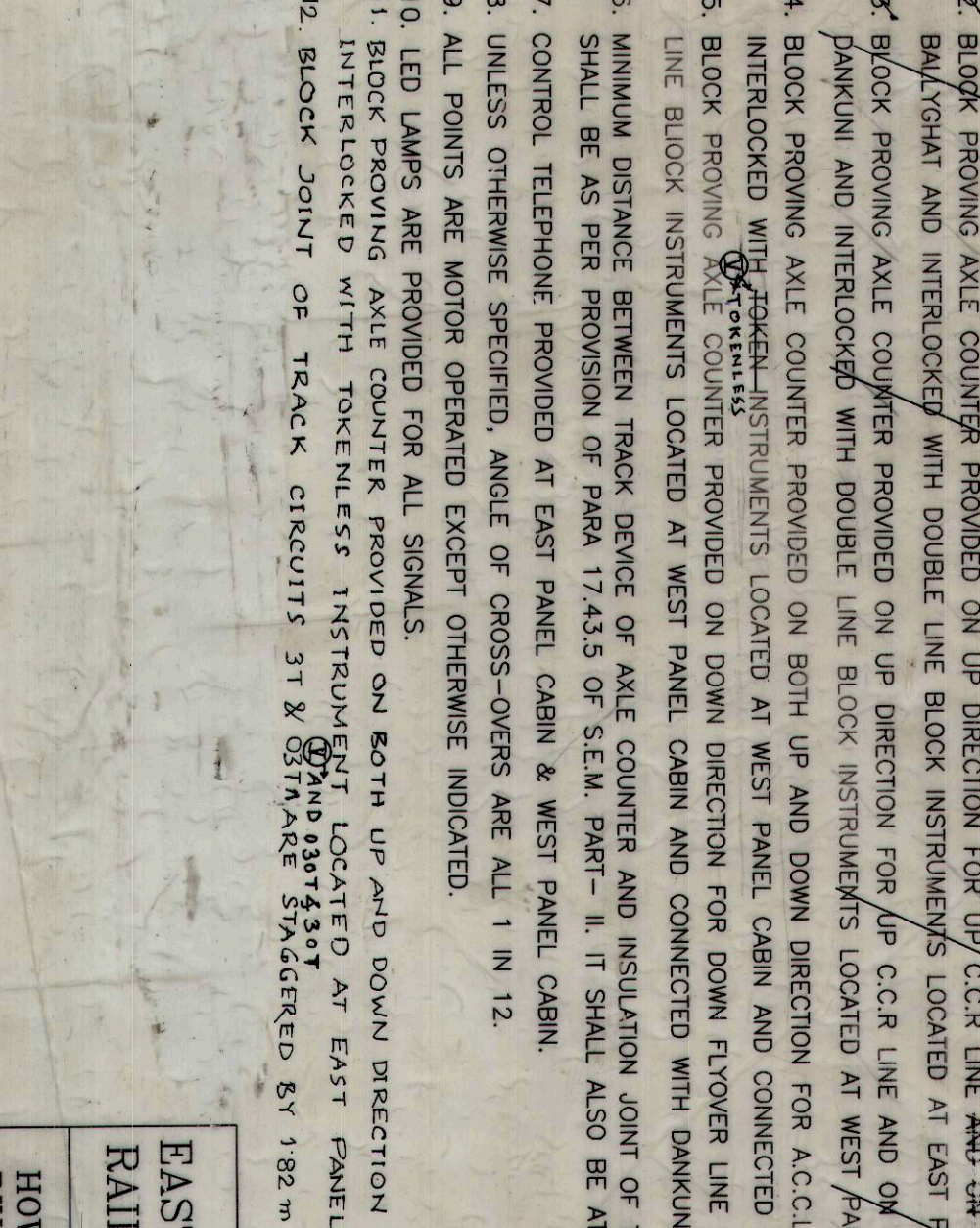
NATIONAL HIGHWAY



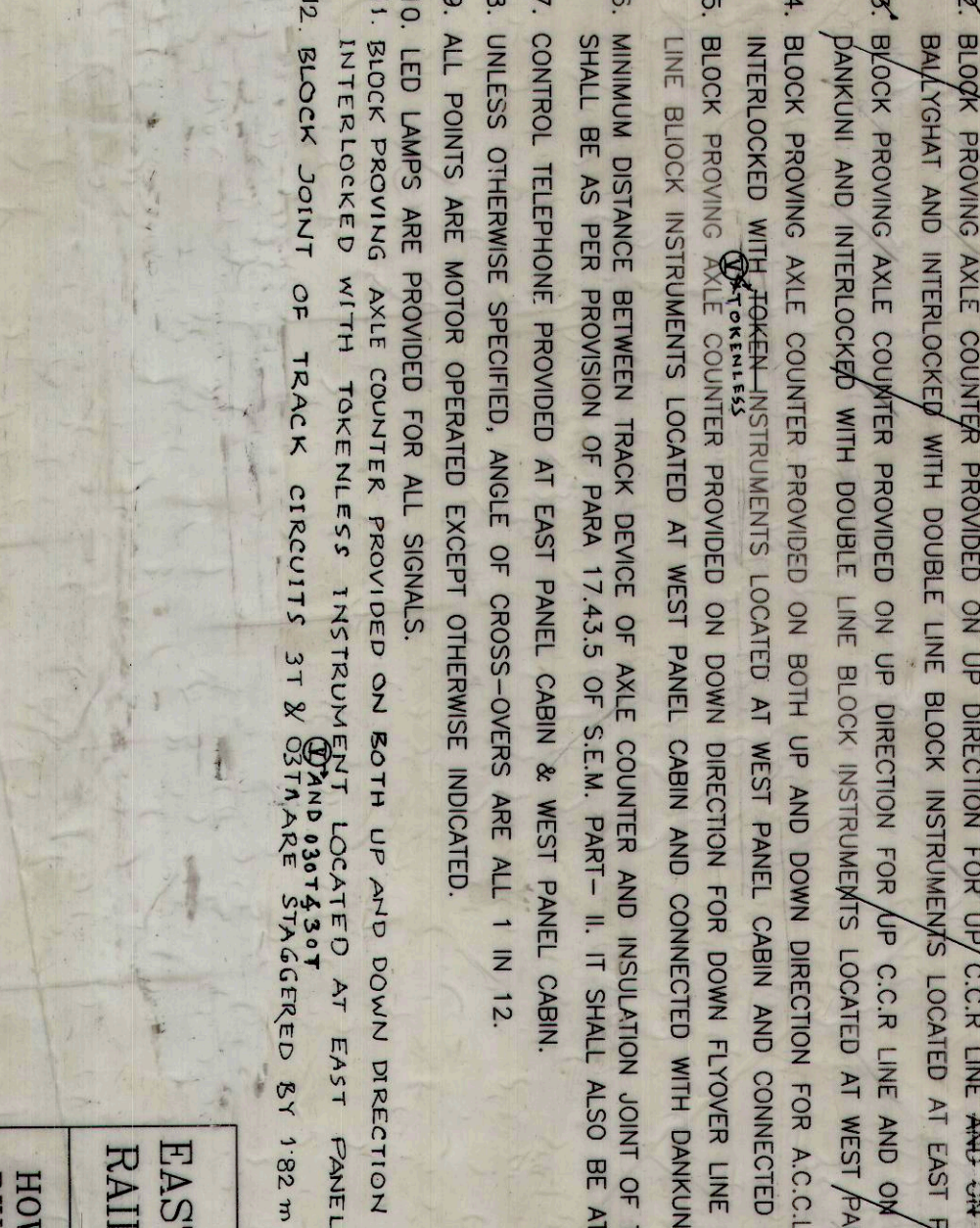
SHUNNING NECK



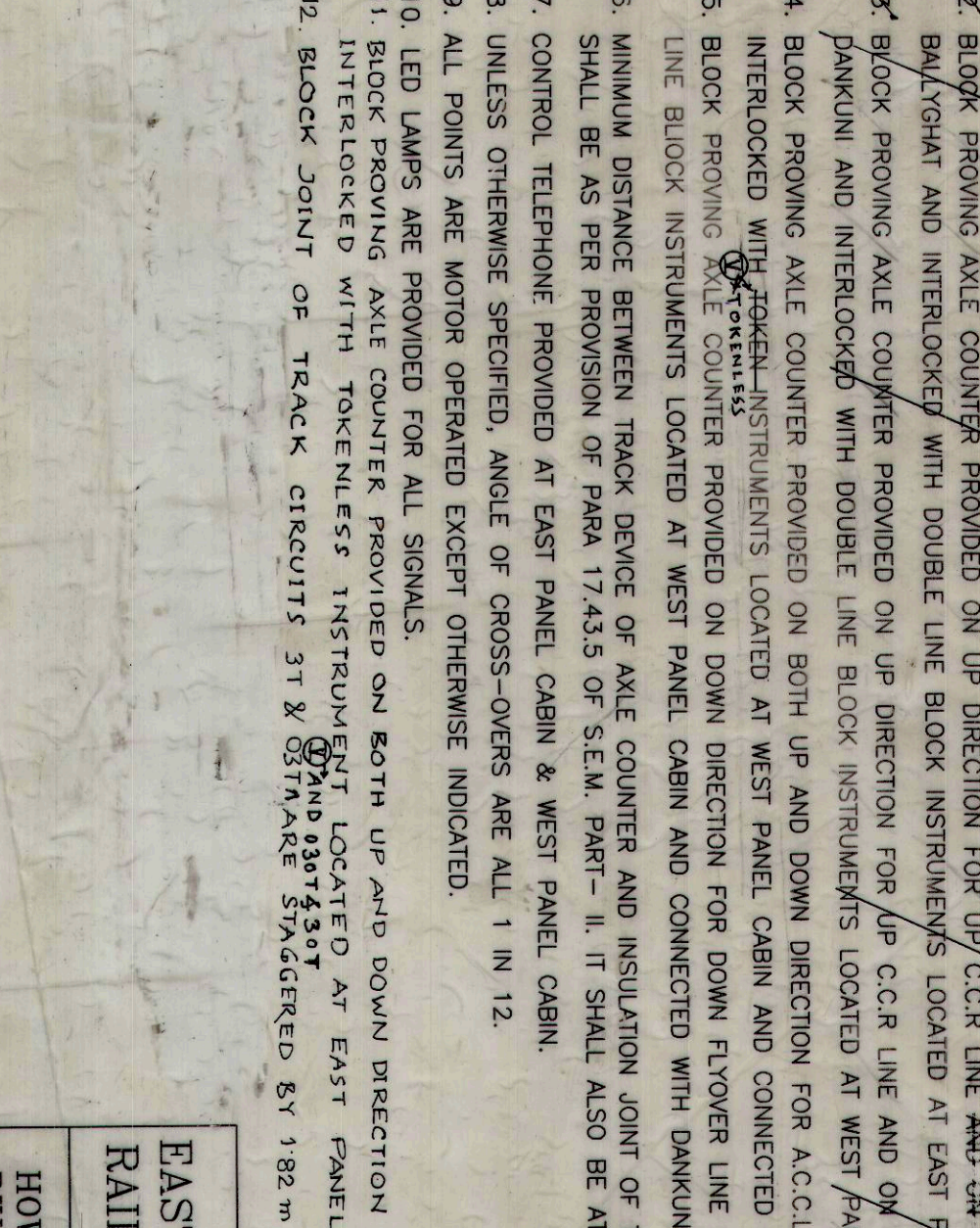
ANDUL (BHATTANAGAR)



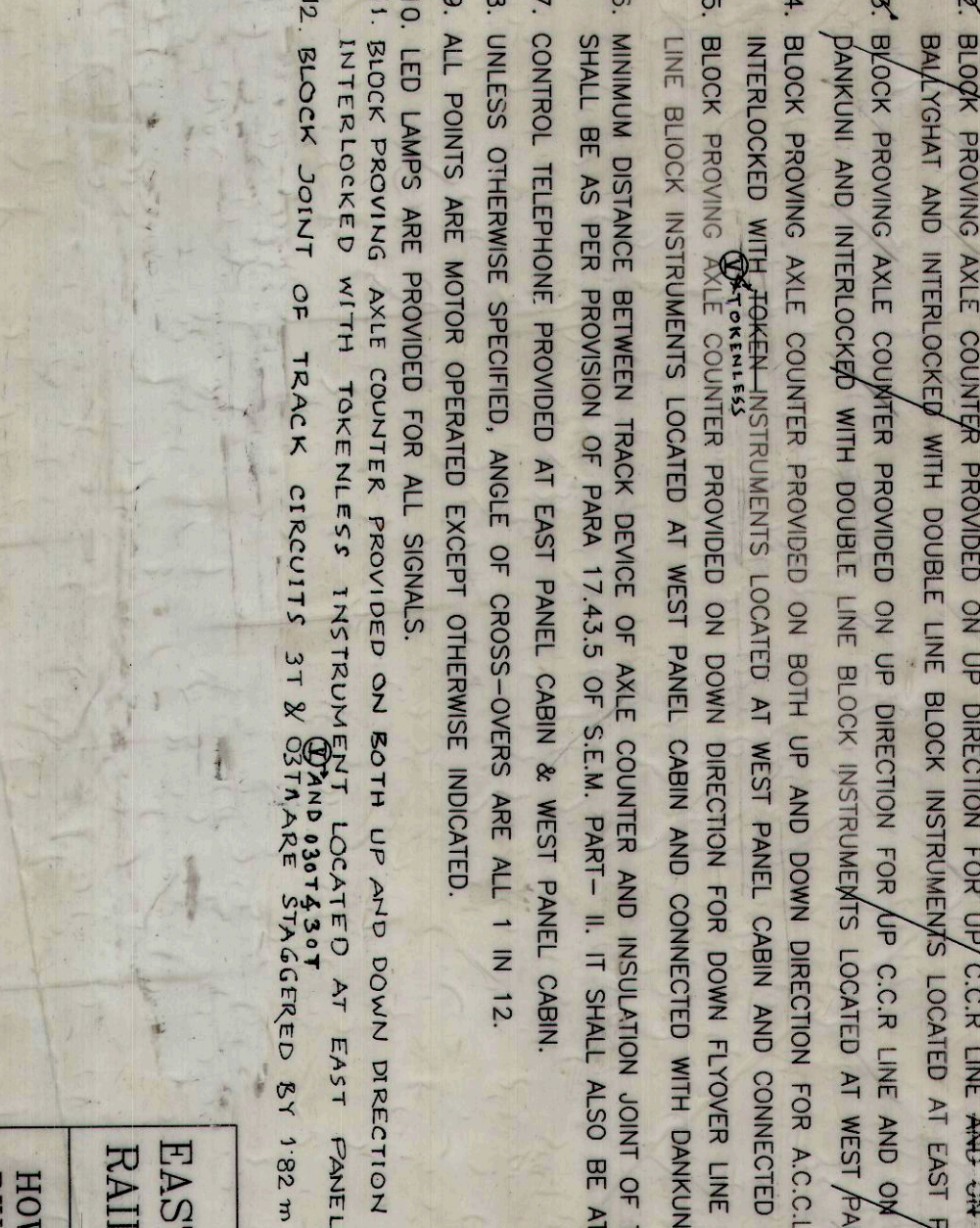
DOWN F.L.B. CHORD
UP F.L.B. CHORD



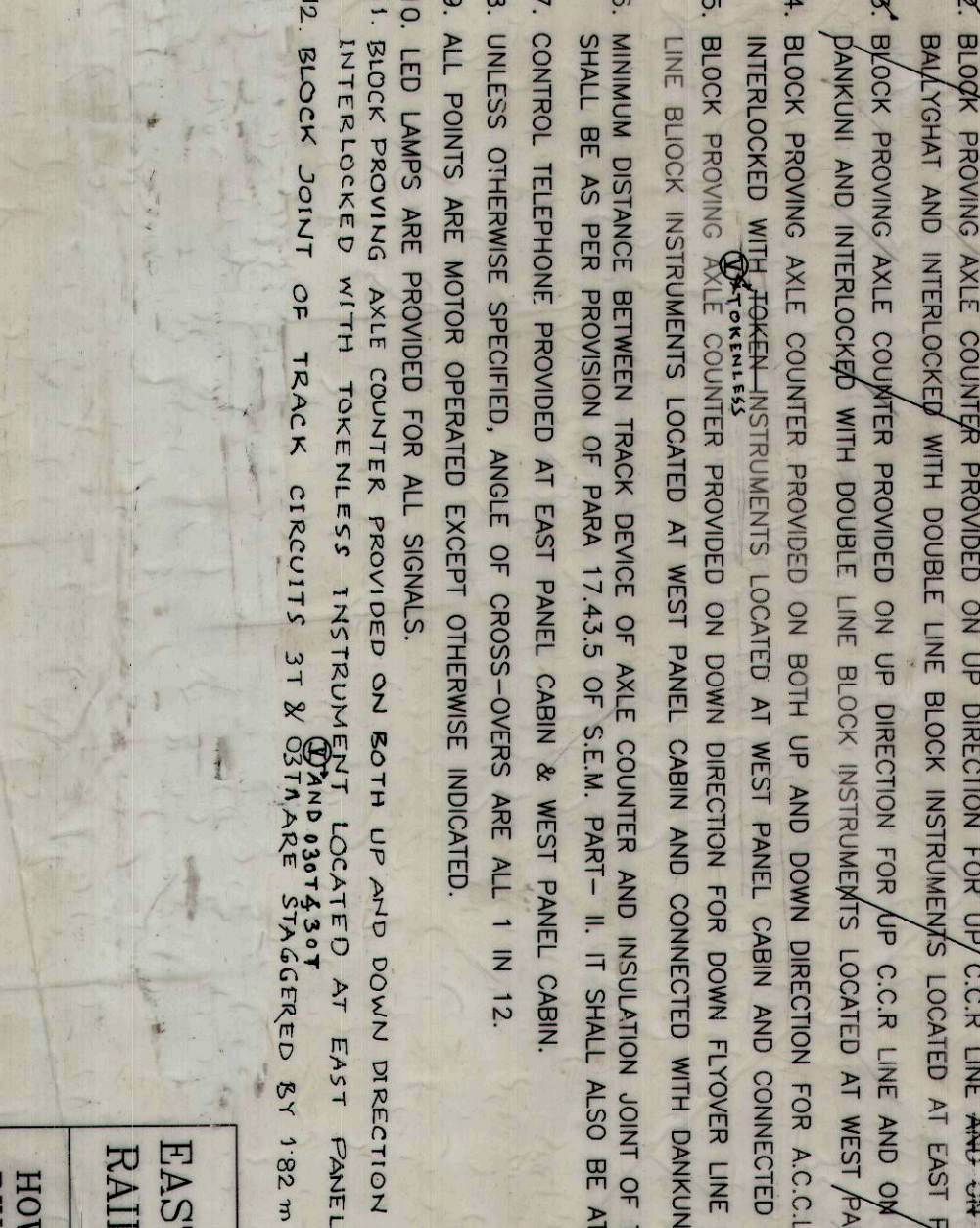
WEST PANEL CABIN
EAST PANEL CABIN



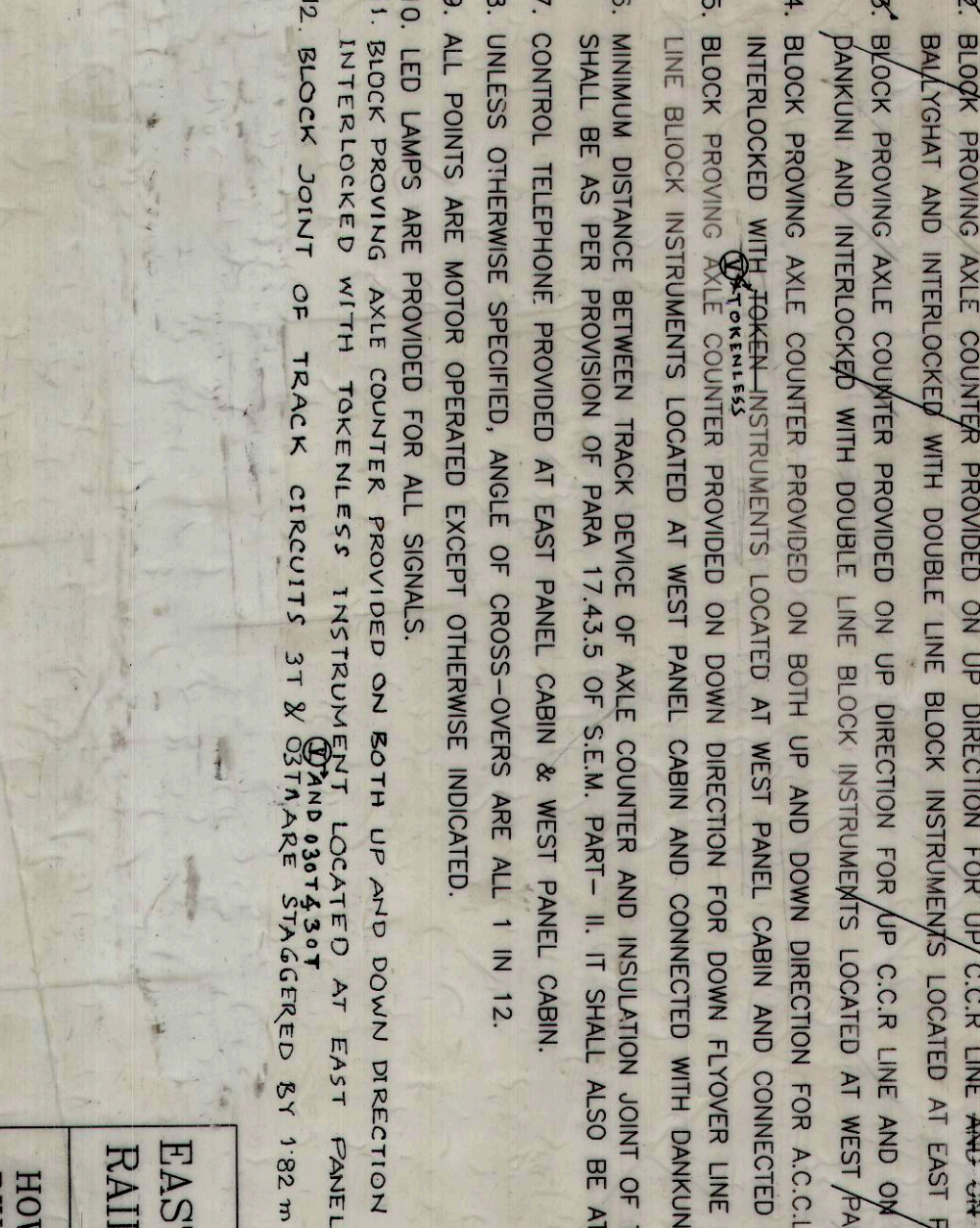
NATIONAL HIGHWAY



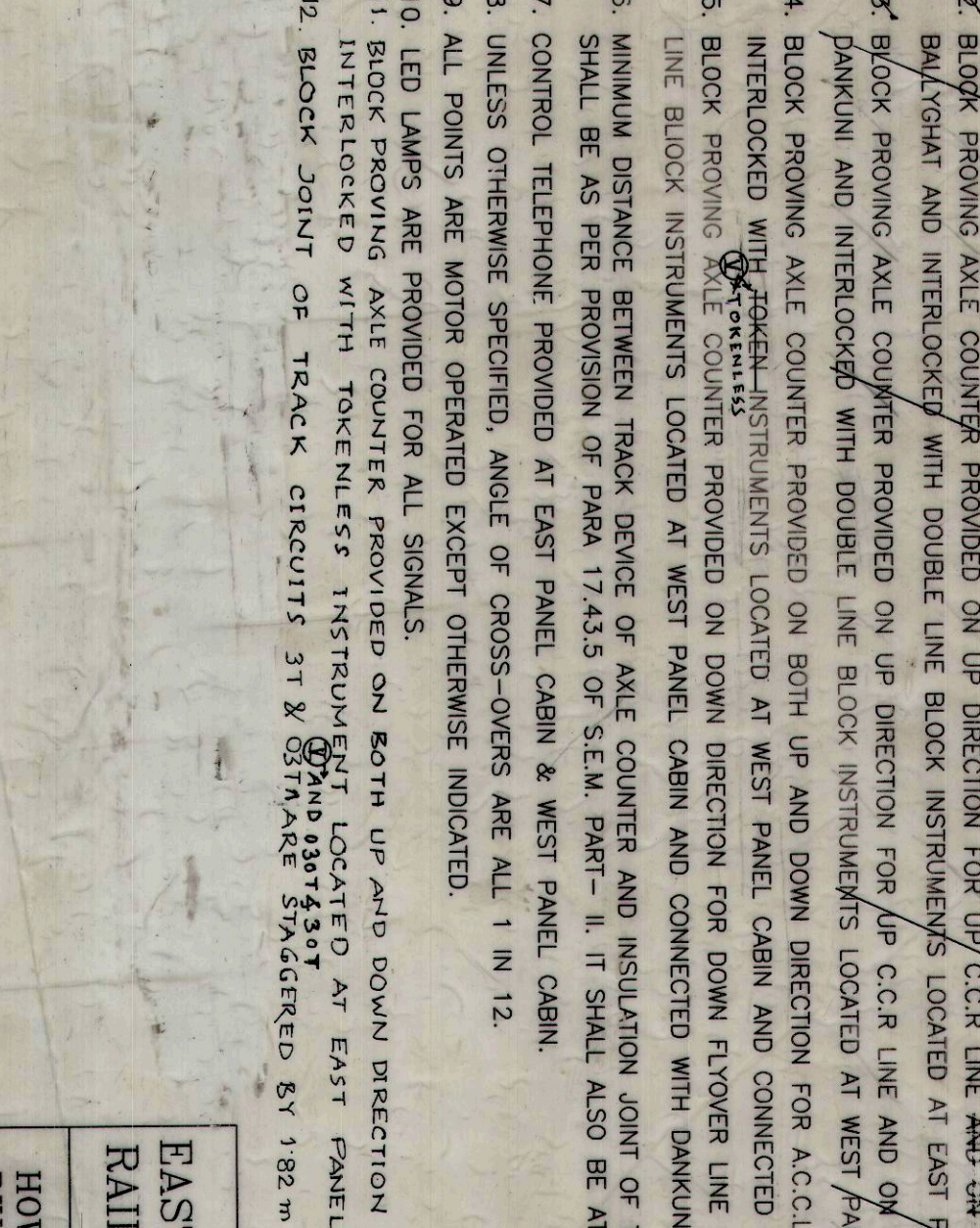
SHUNNING NECK



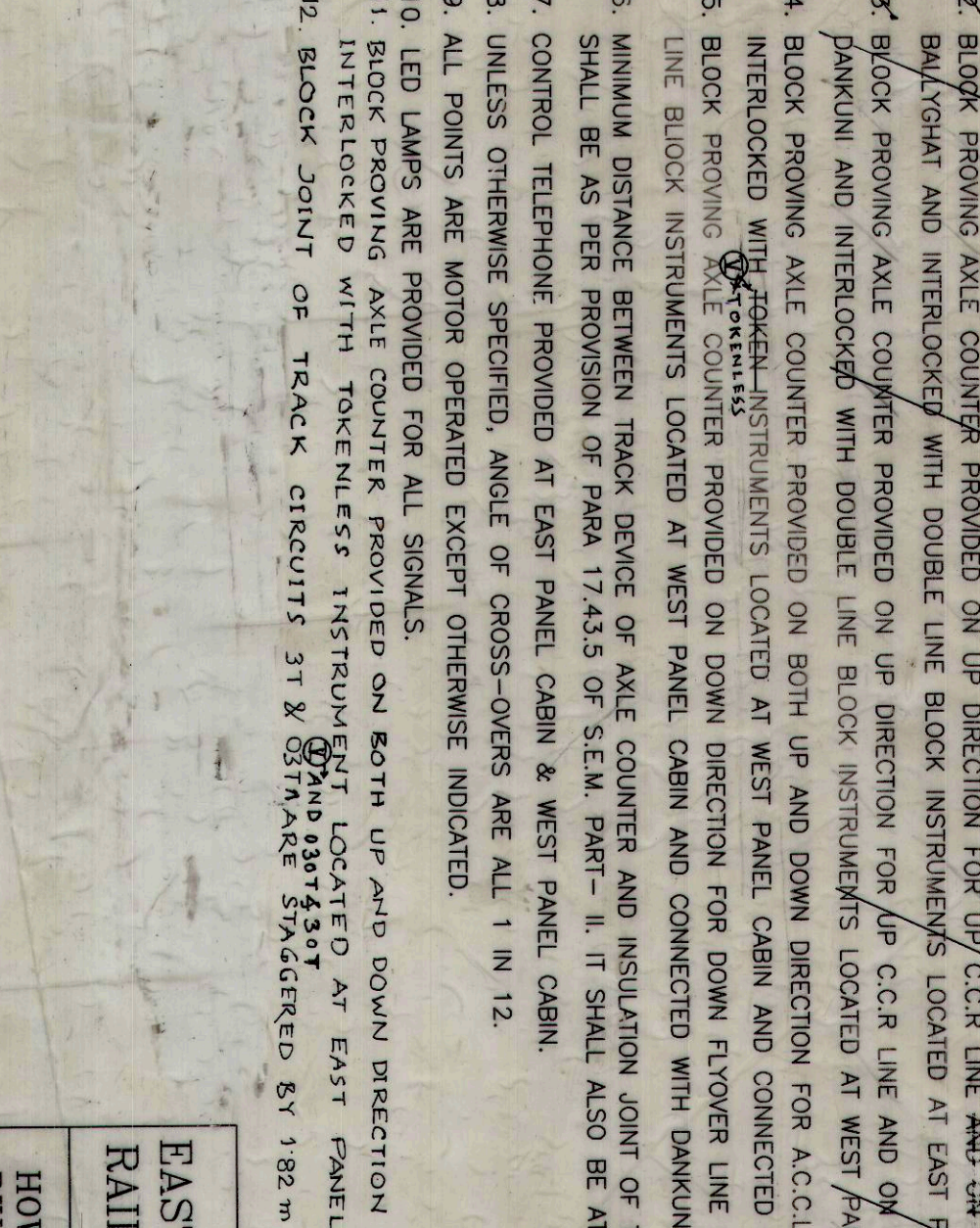
ANDUL (BHATTANAGAR)



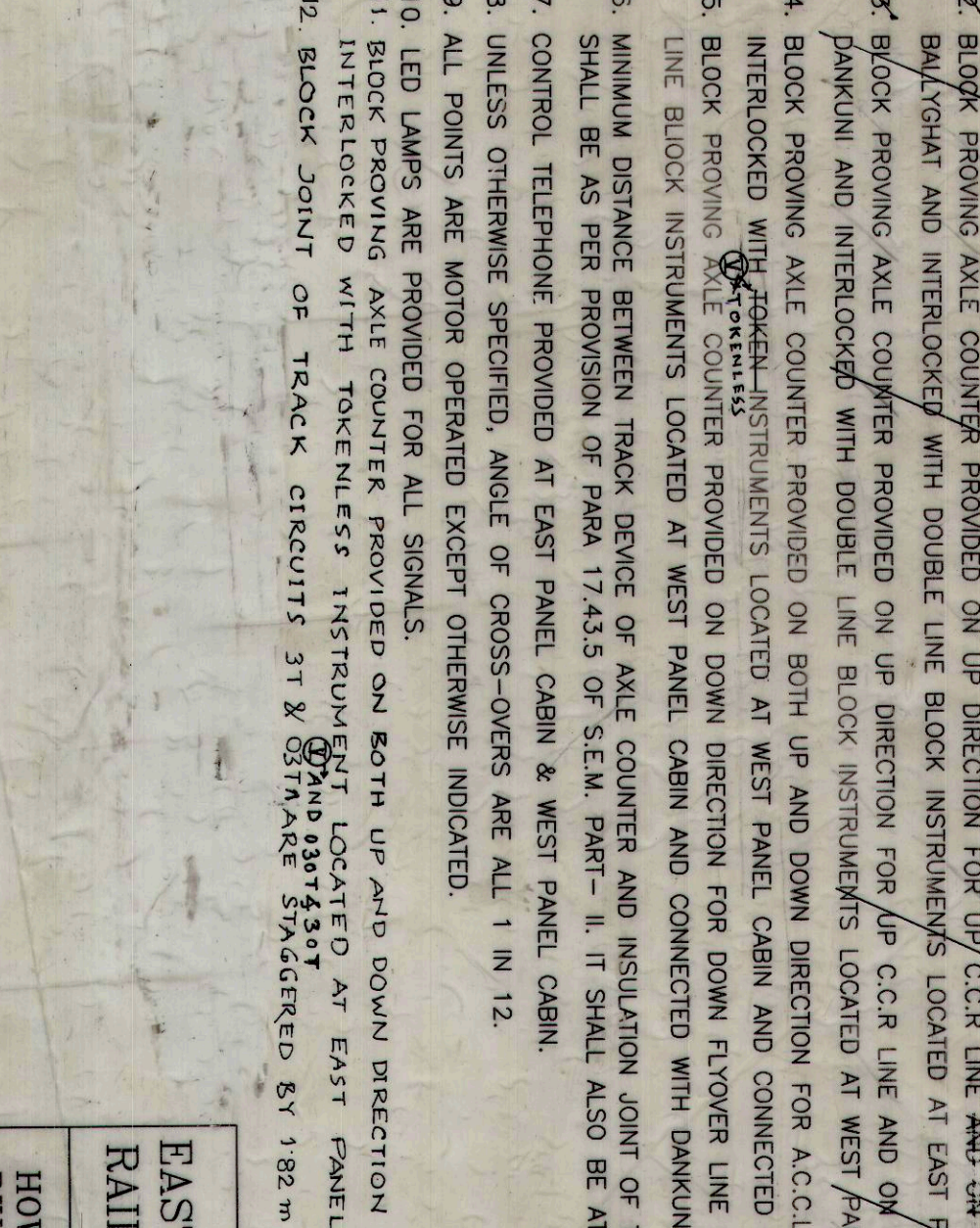
DOWN F.L.B. CHORD
UP F.L.B. CHORD



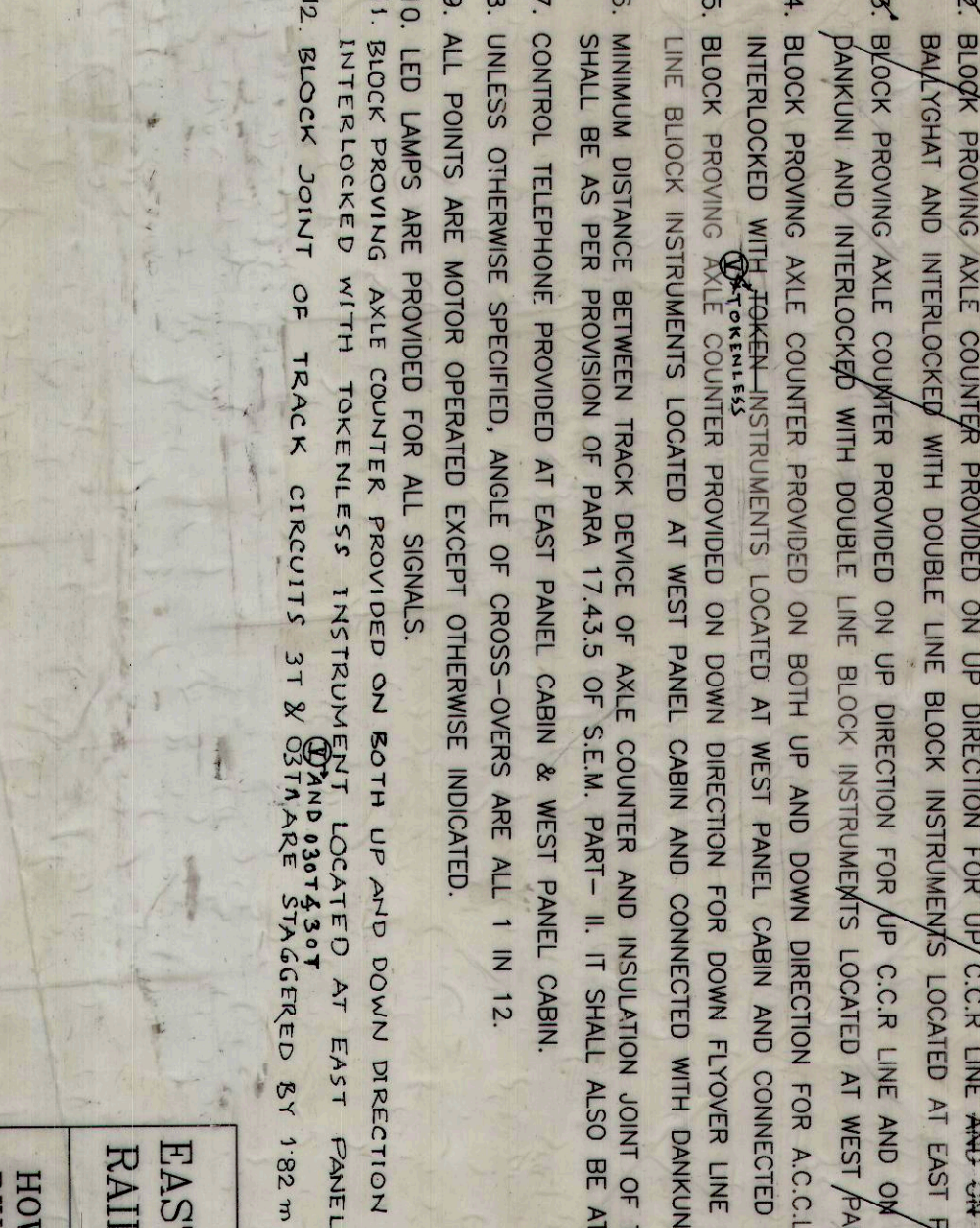
WEST PANEL CABIN
EAST PANEL CABIN



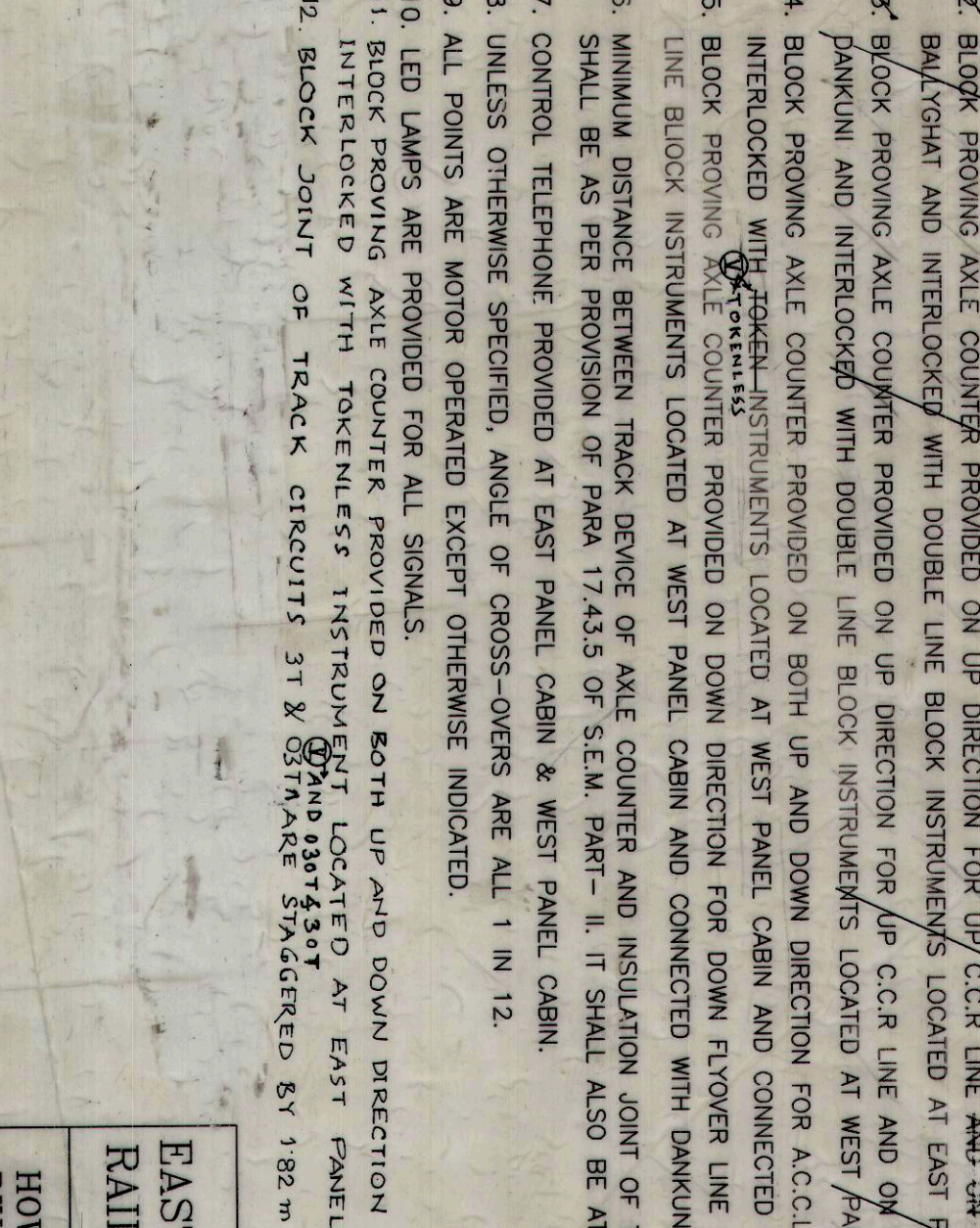
NATIONAL HIGHWAY



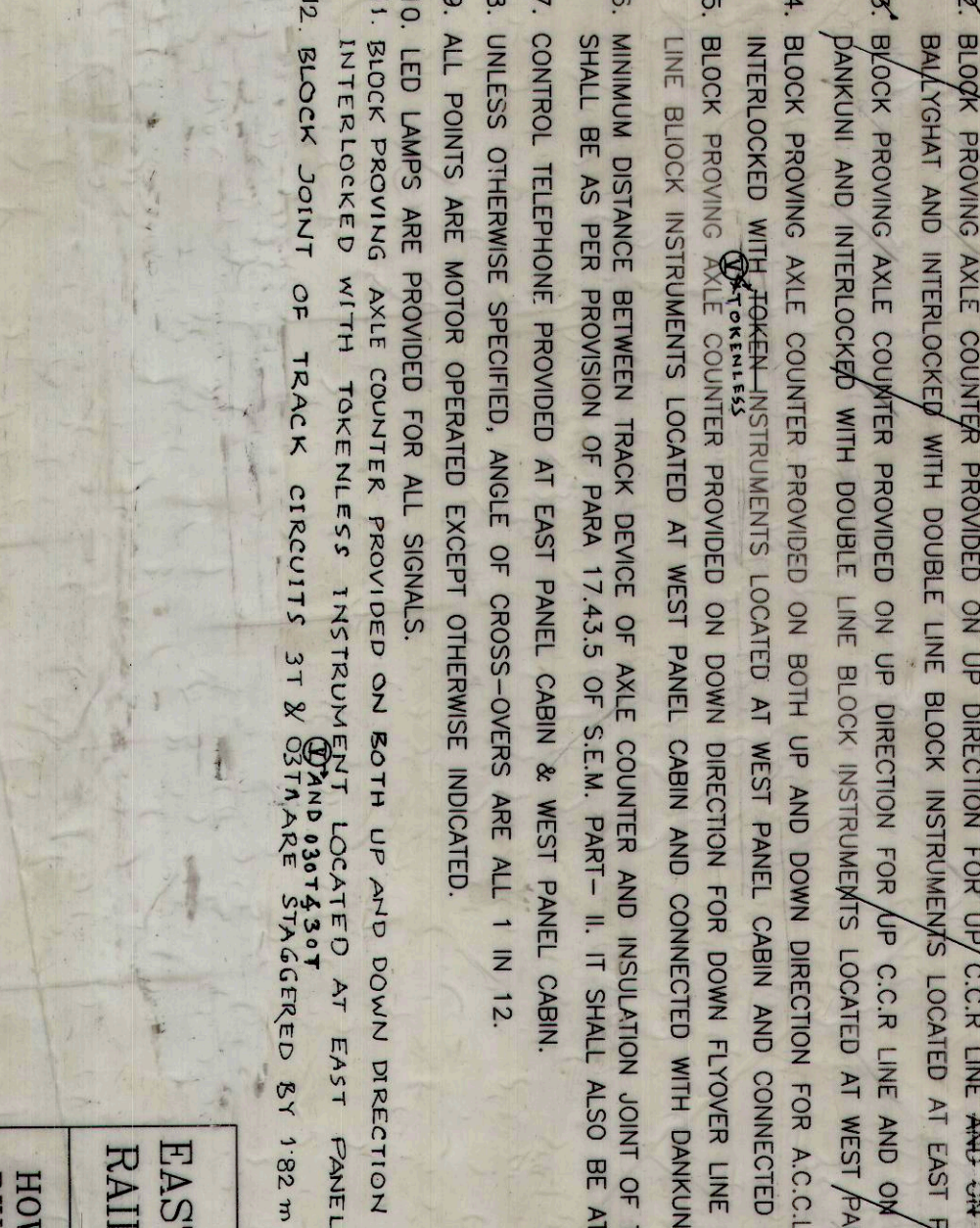
SHUNNING NECK



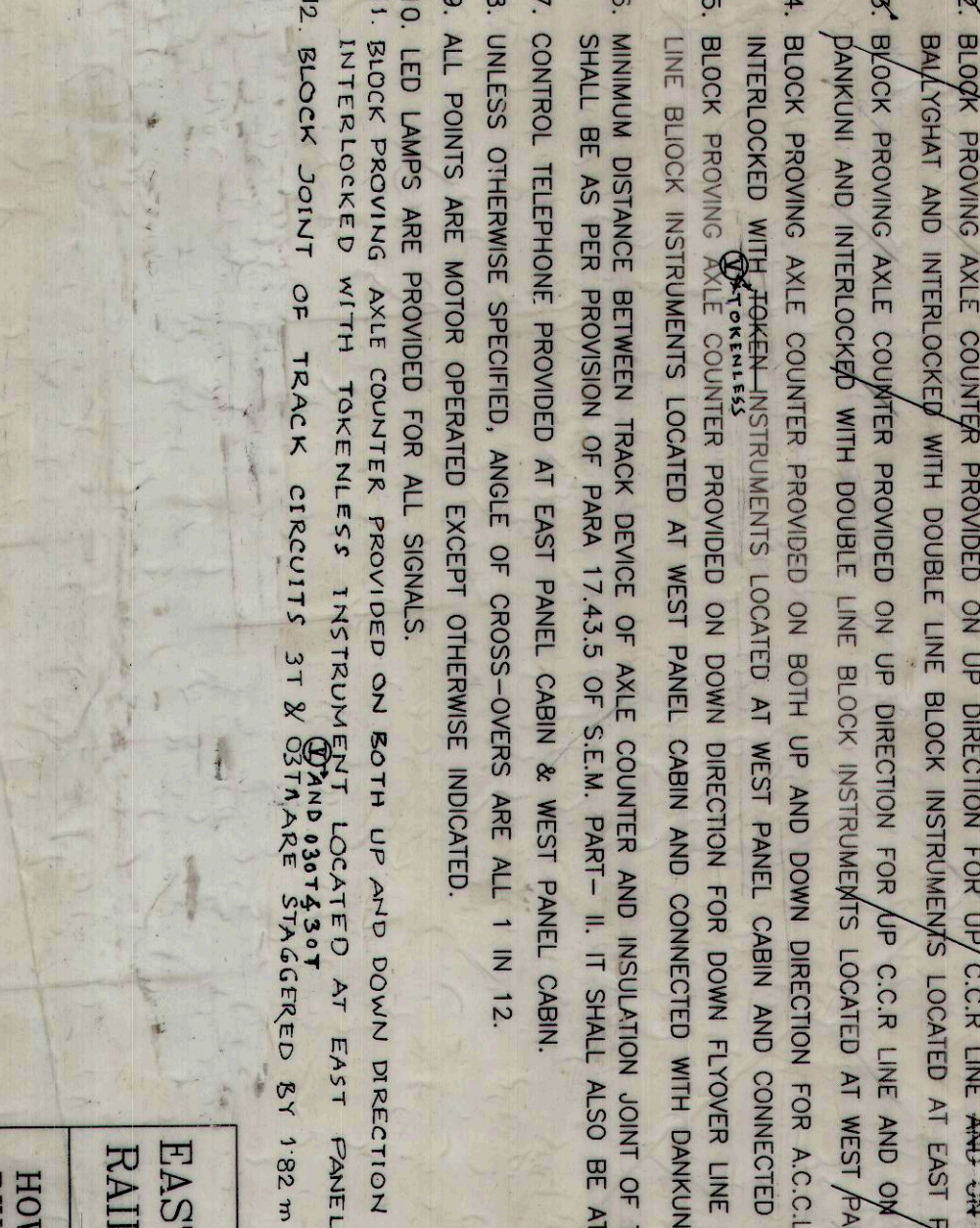
ANDUL (BHATTANAGAR)



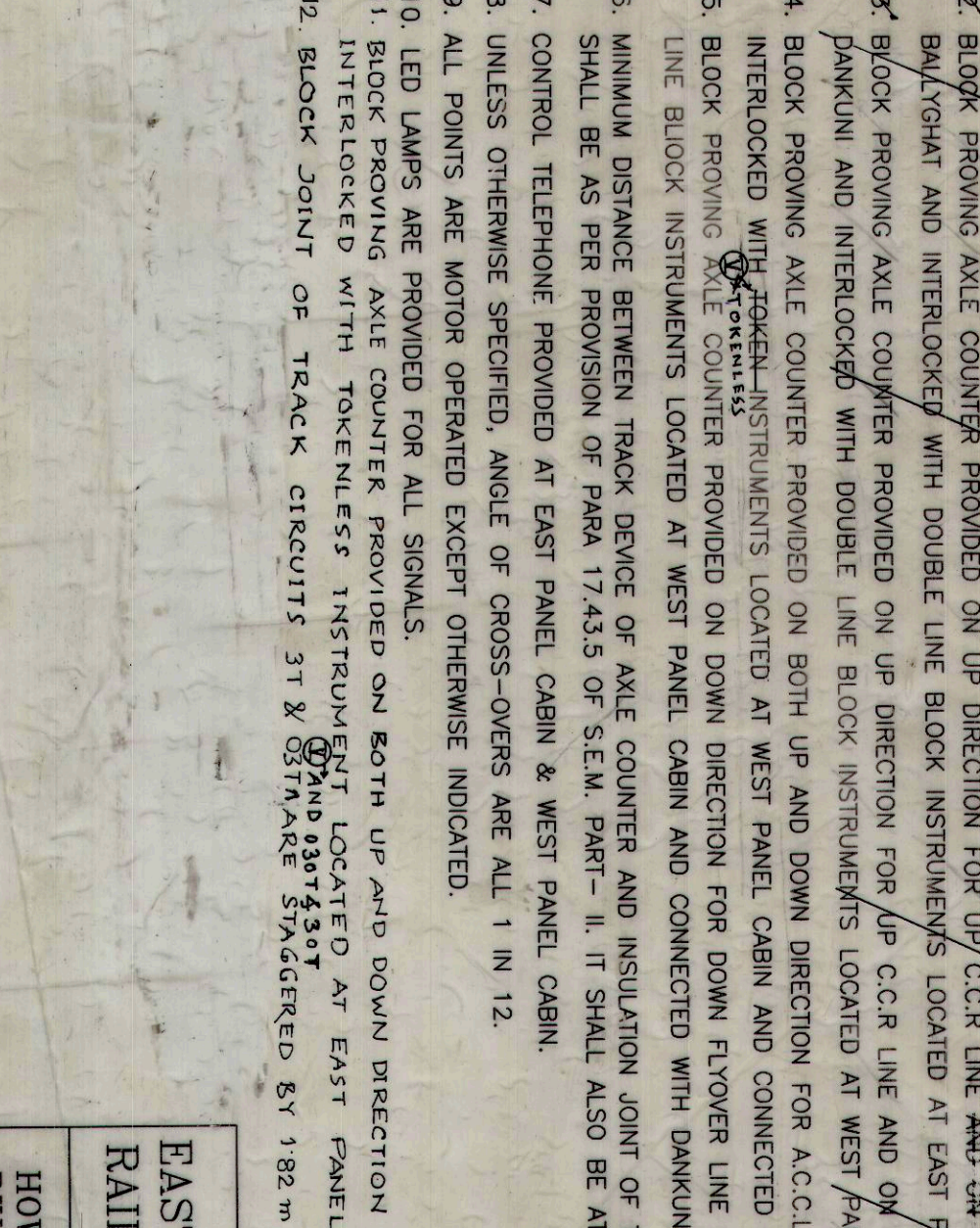
DOWN F.L.B. CHORD
UP F.L.B. CHORD



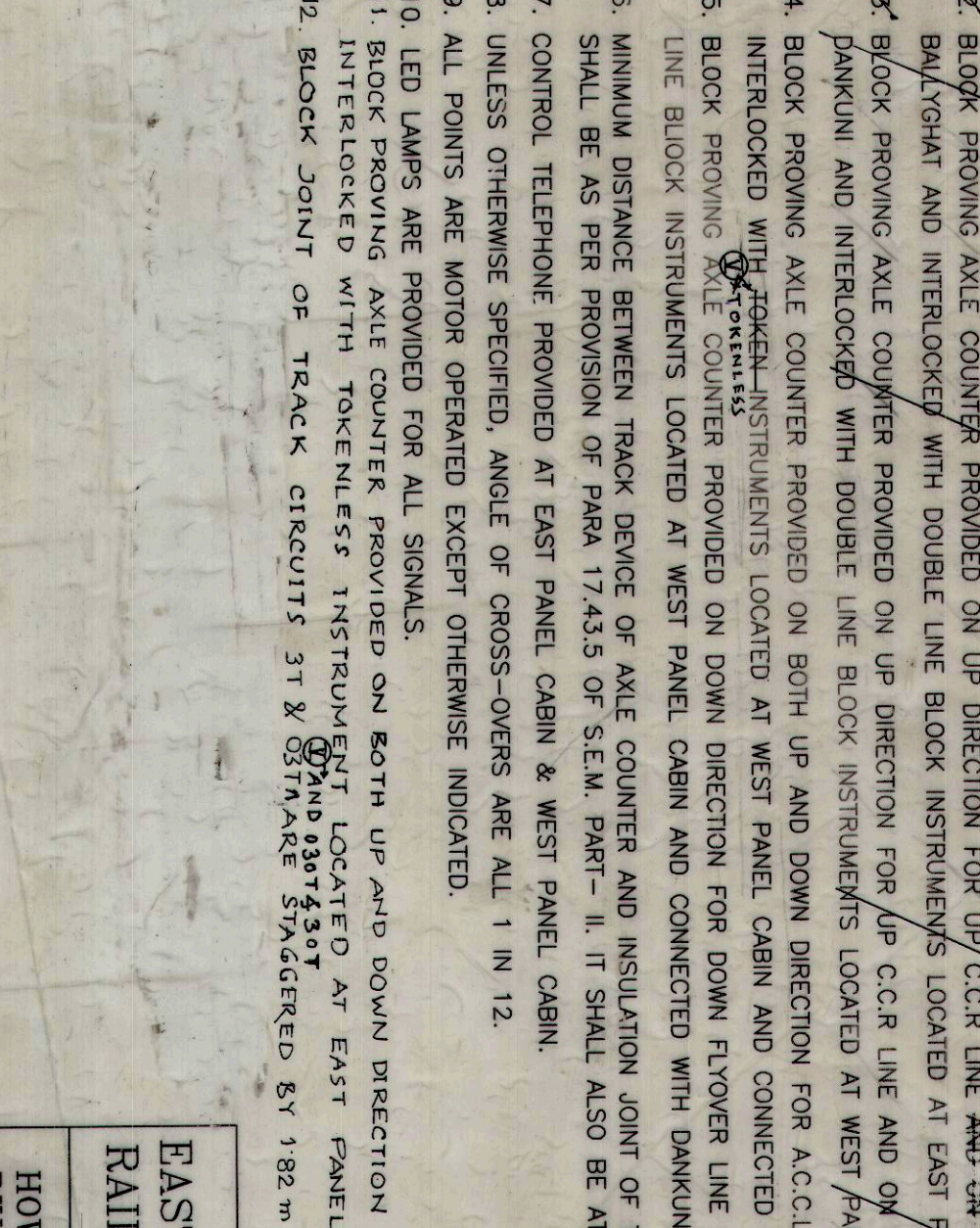
WEST PANEL CABIN
EAST PANEL CABIN



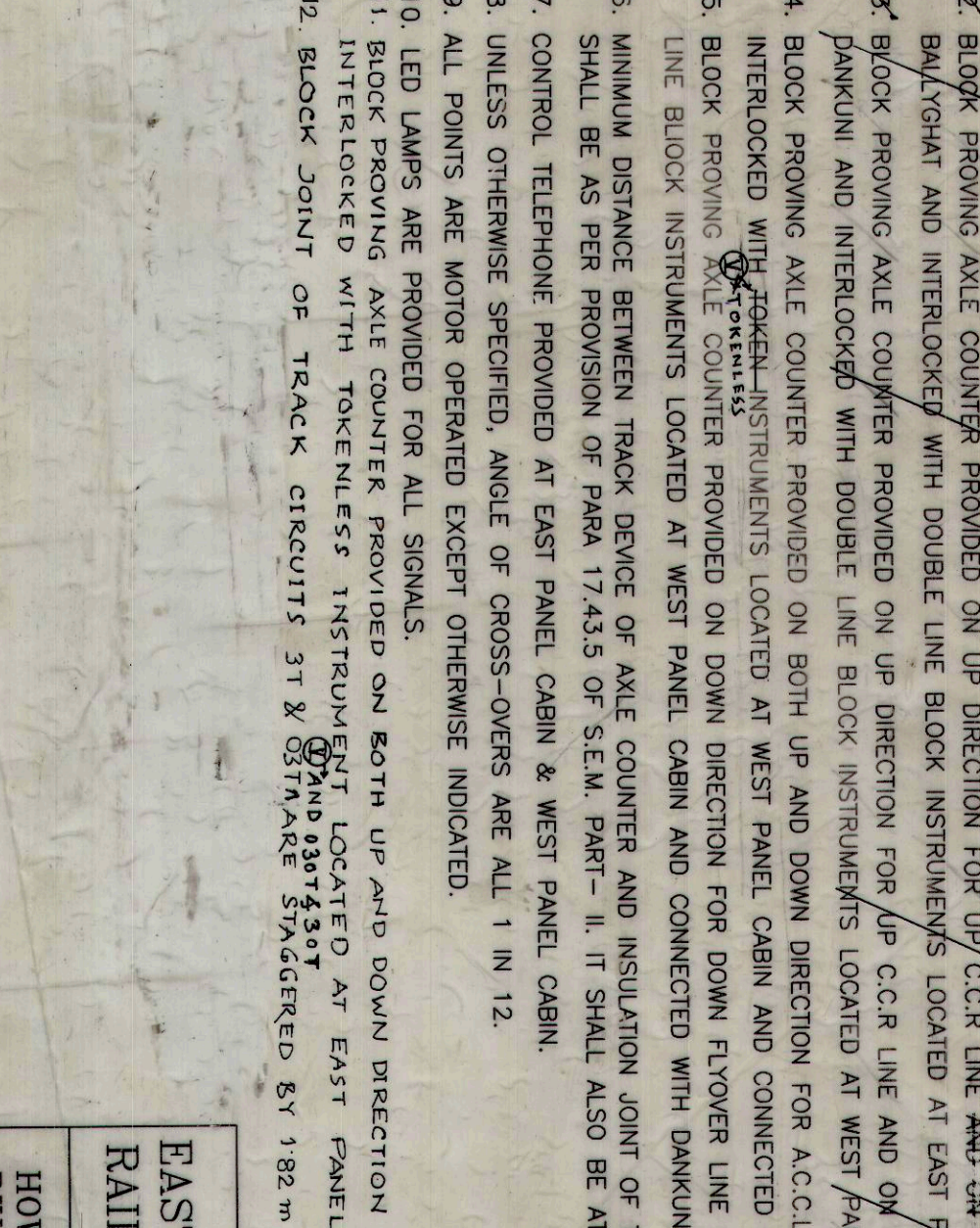
NATIONAL HIGHWAY



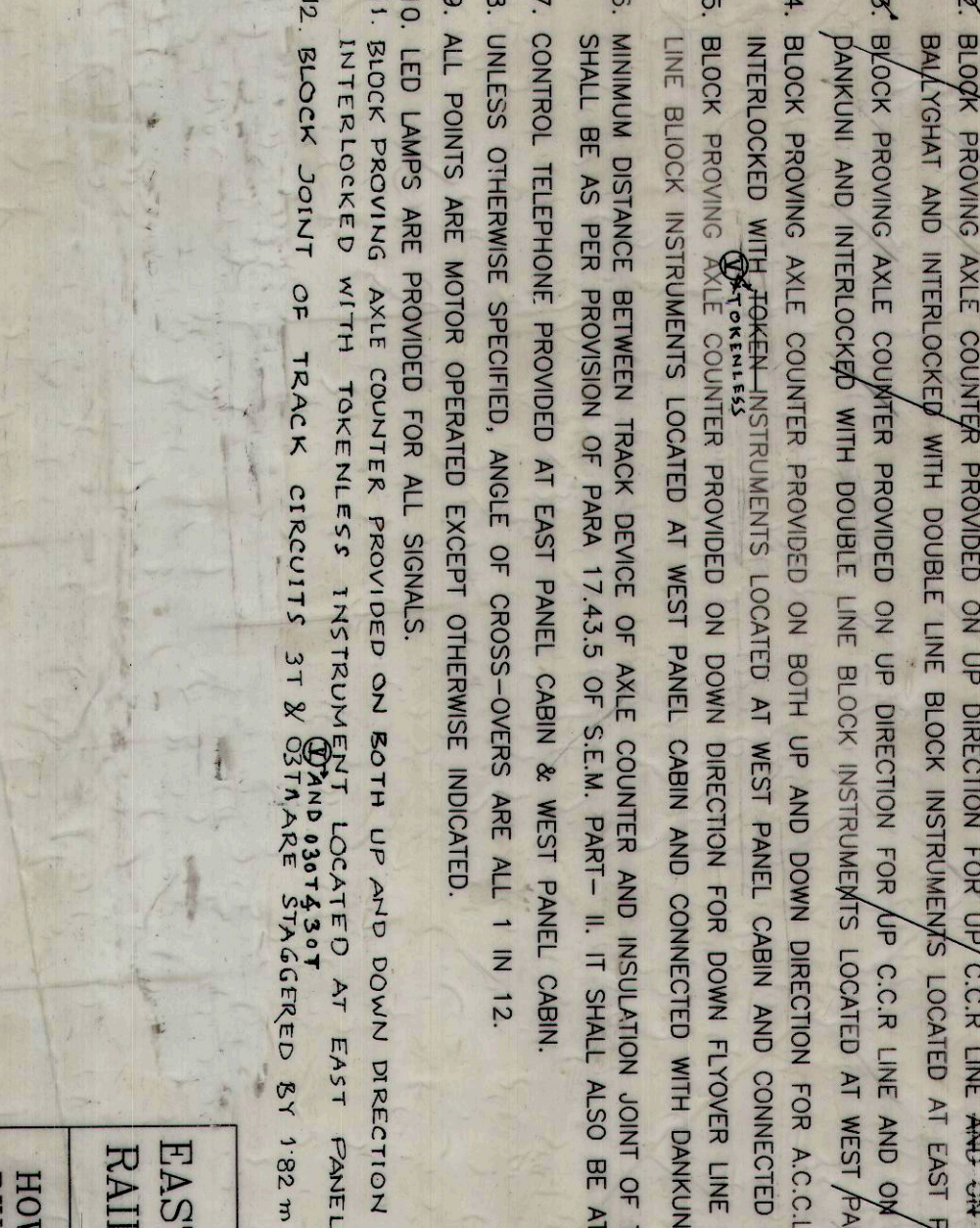
SHUNNING NECK



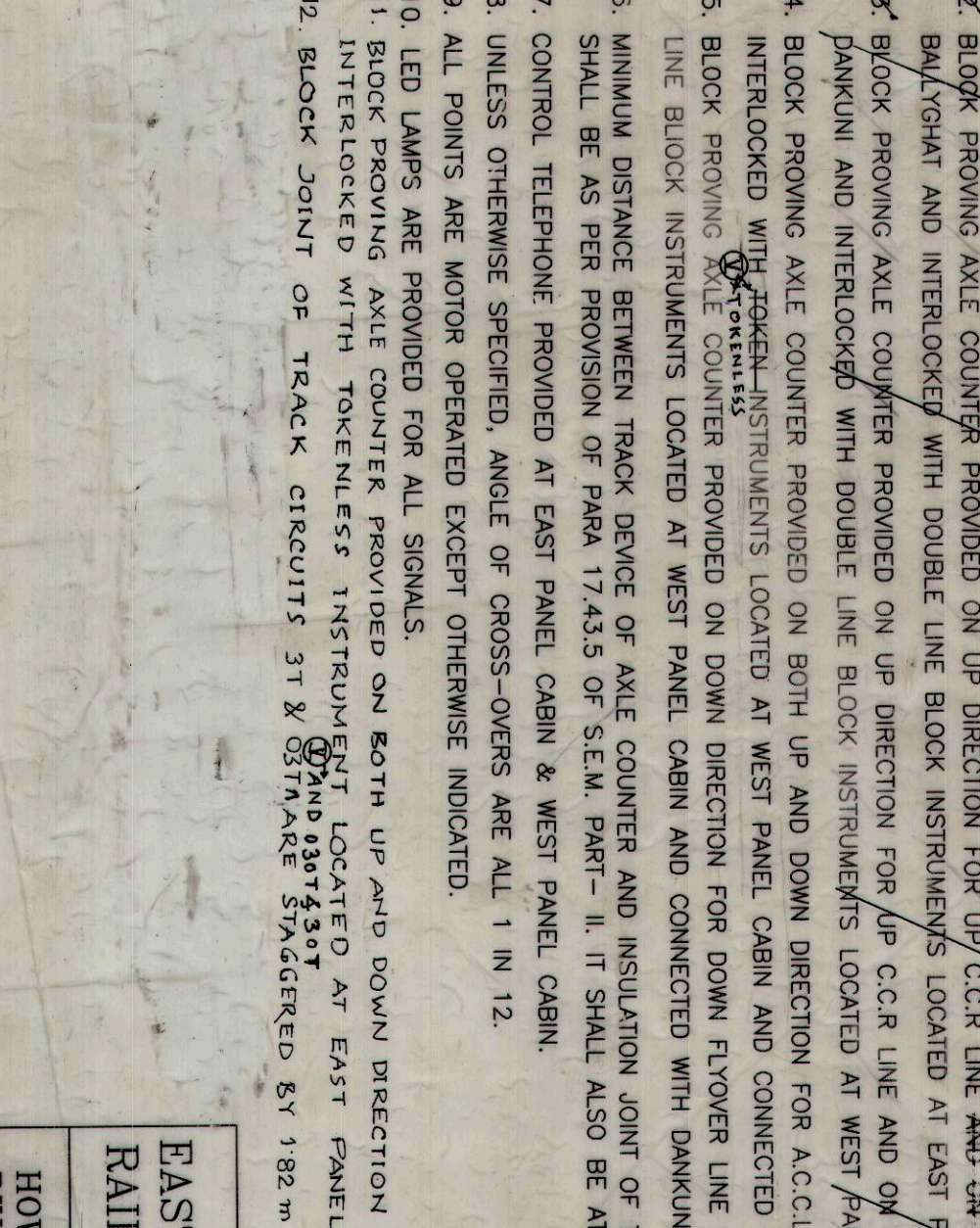
ANDUL (BHATTANAGAR)



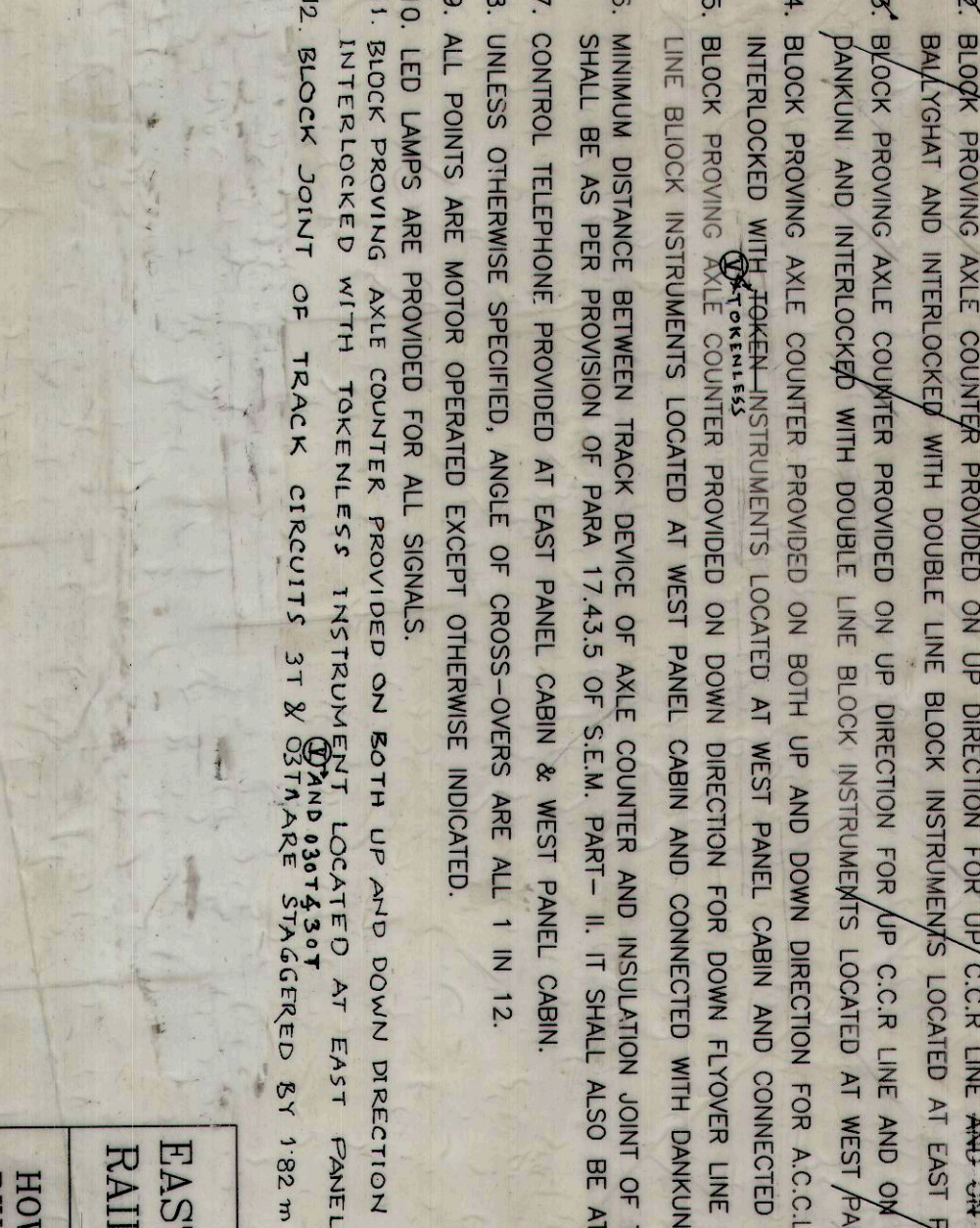
DOWN F.L.B. CHORD
UP F.L.B. CHORD



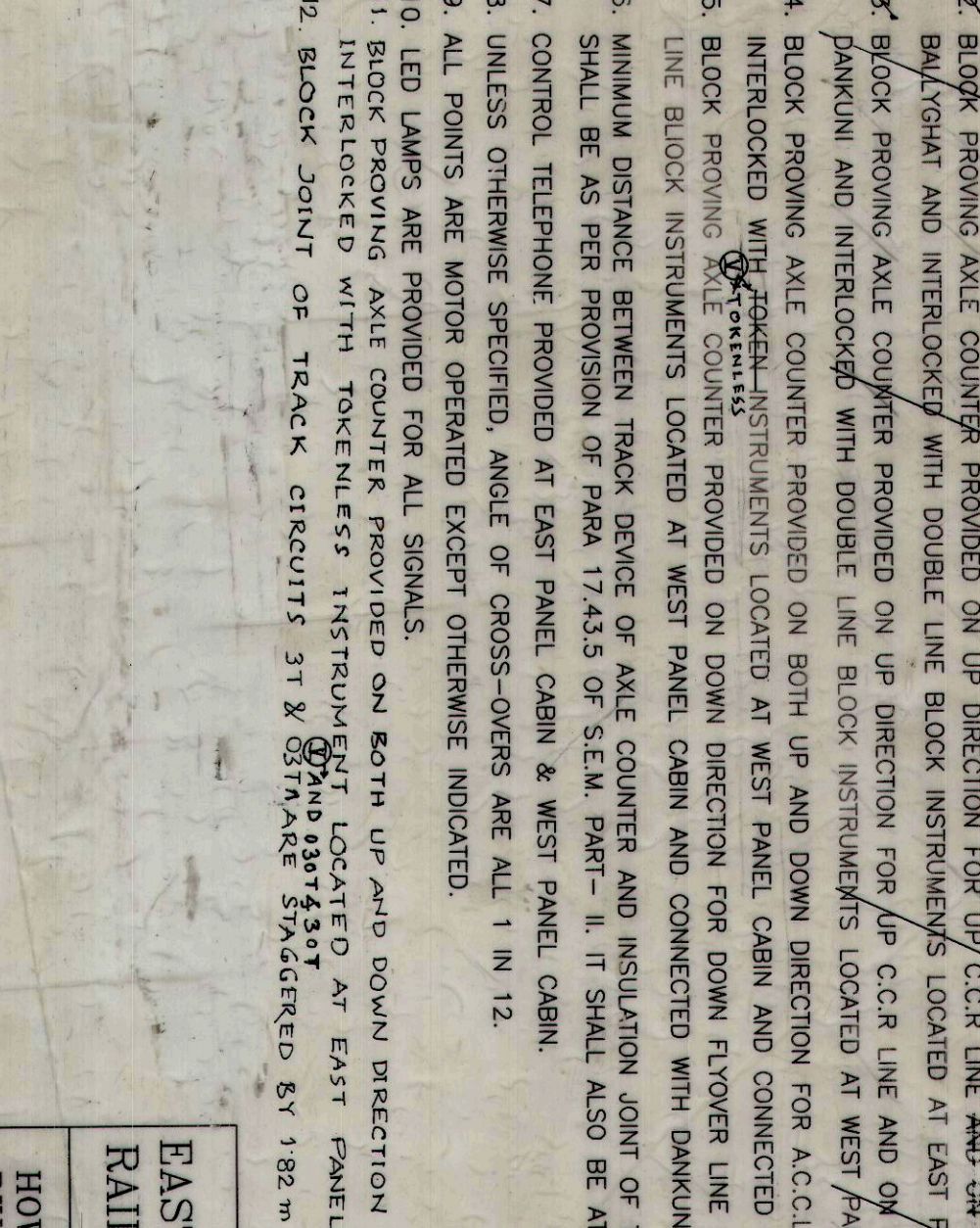
WEST PANEL CABIN
EAST PANEL CABIN



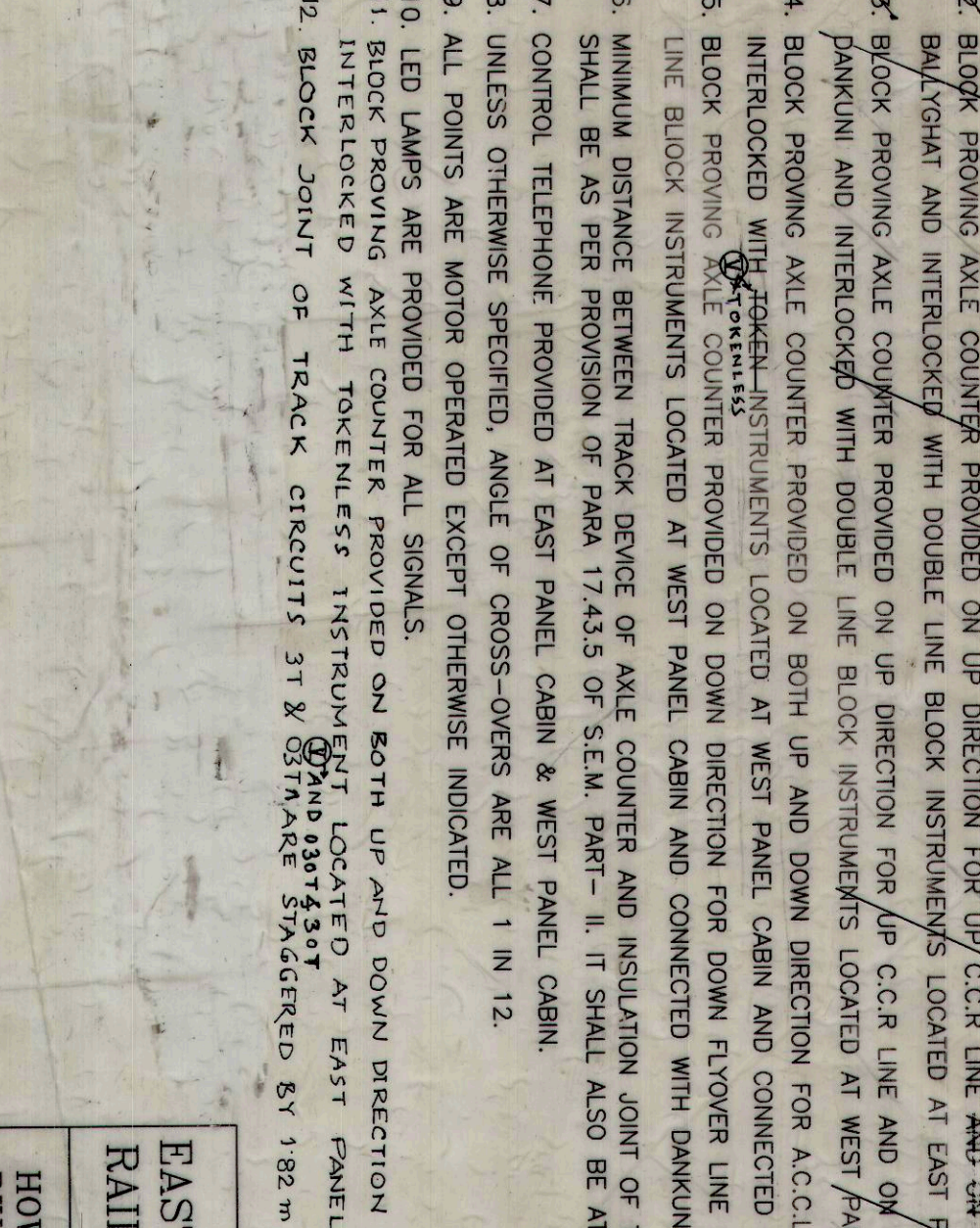
NATIONAL HIGHWAY



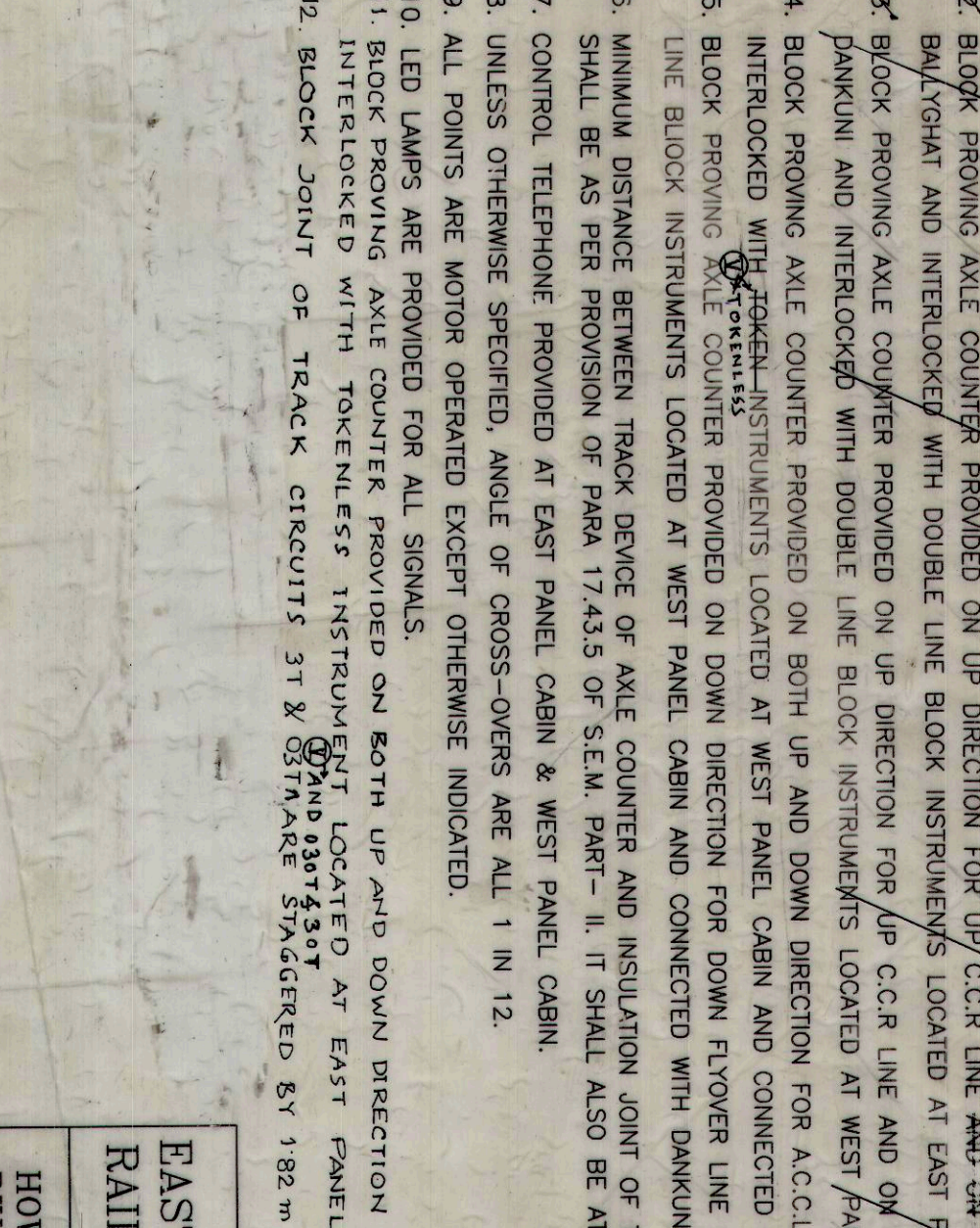
SHUNNING NECK



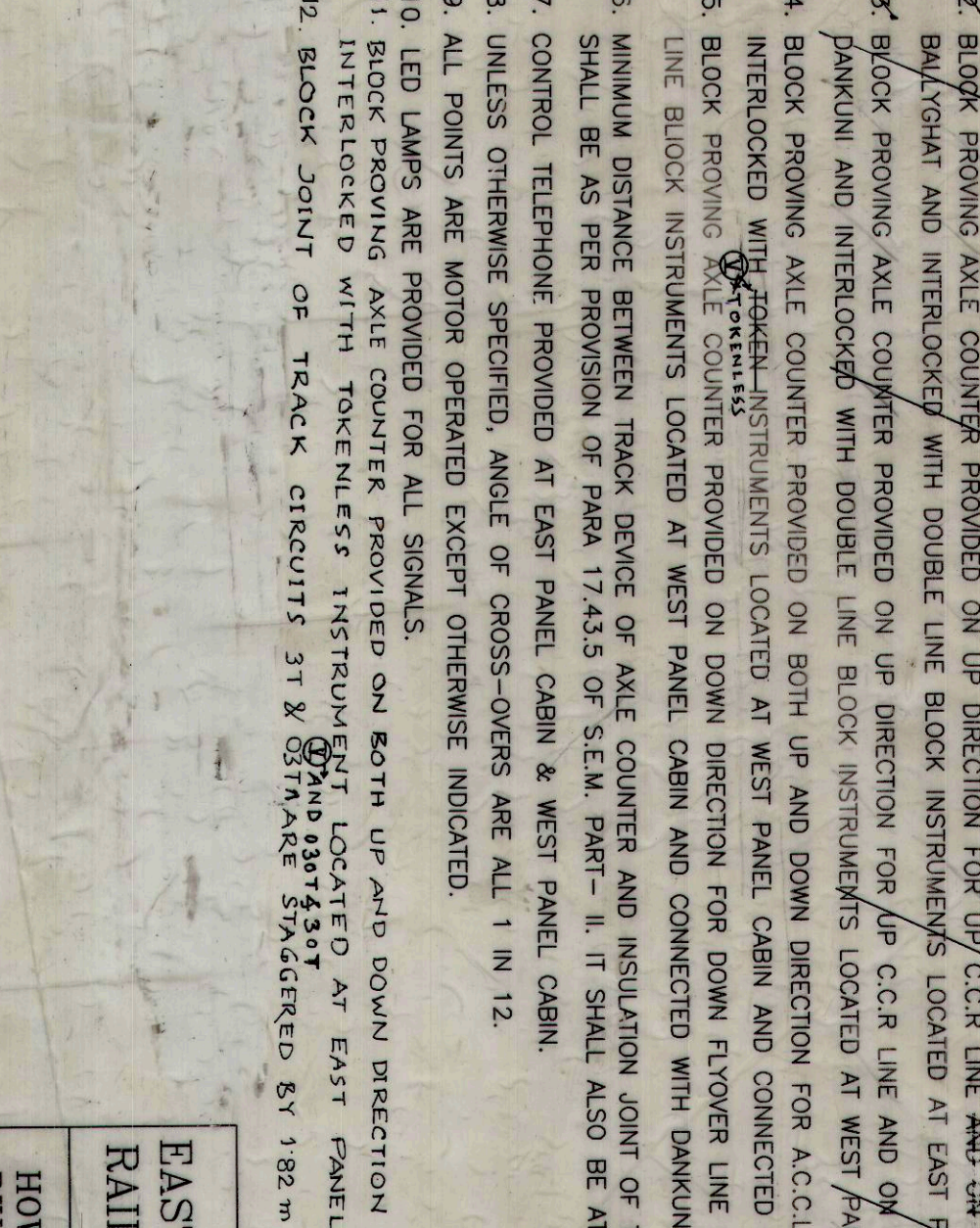
ANDUL (BHATTANAGAR)



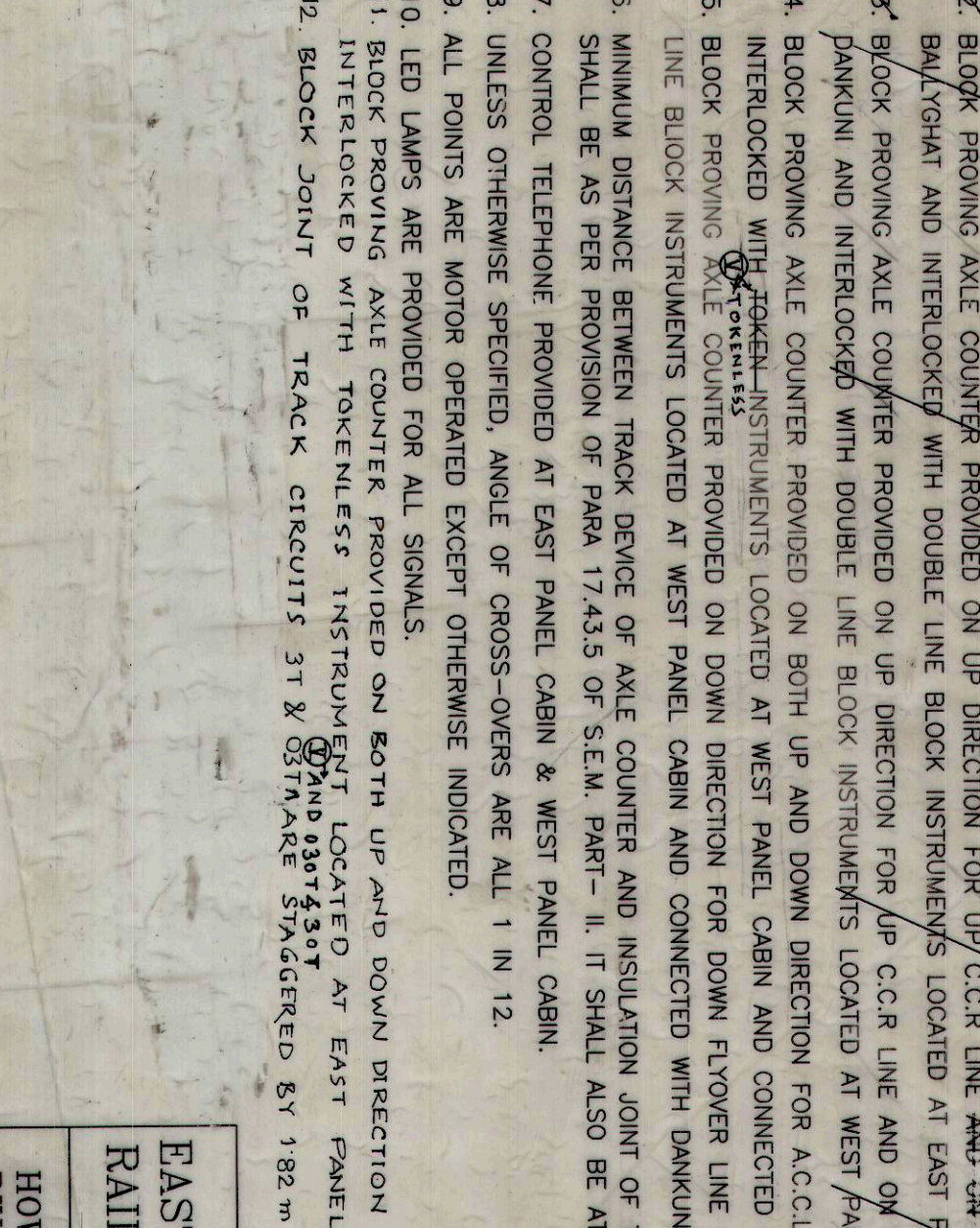
DOWN F.L.B. CHORD
UP F.L.B. CHORD



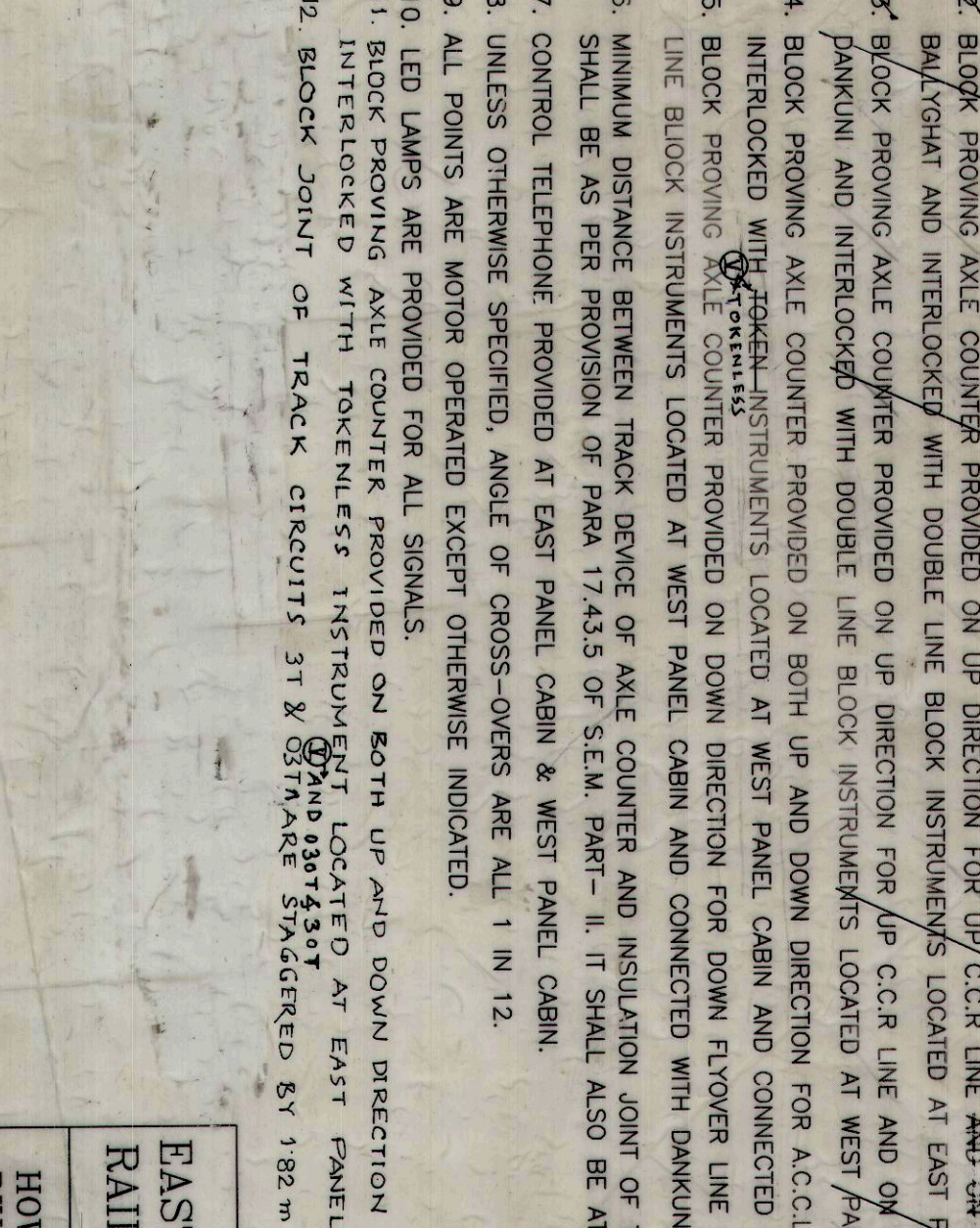
WEST PANEL CABIN
EAST PANEL CABIN



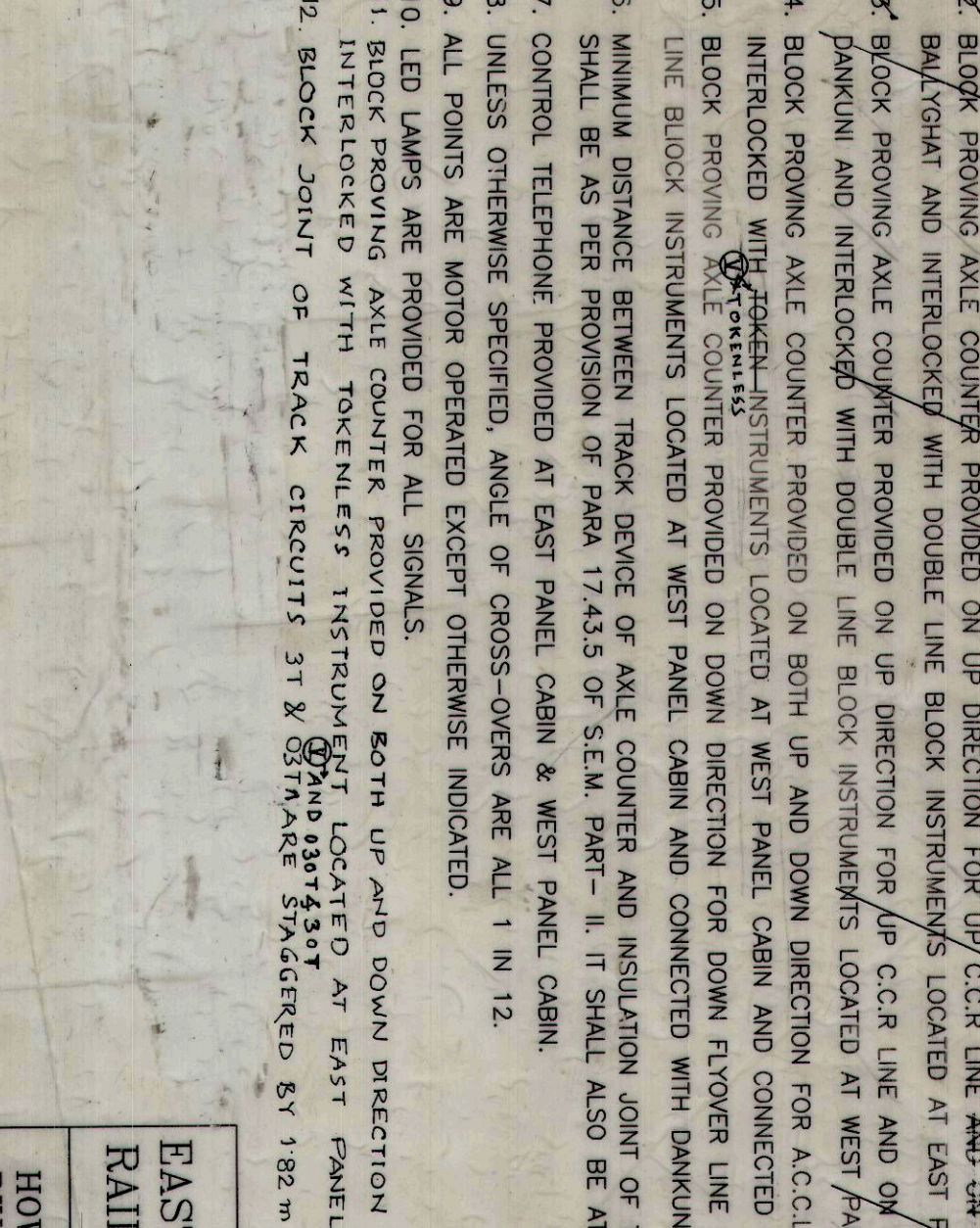
NATIONAL HIGHWAY



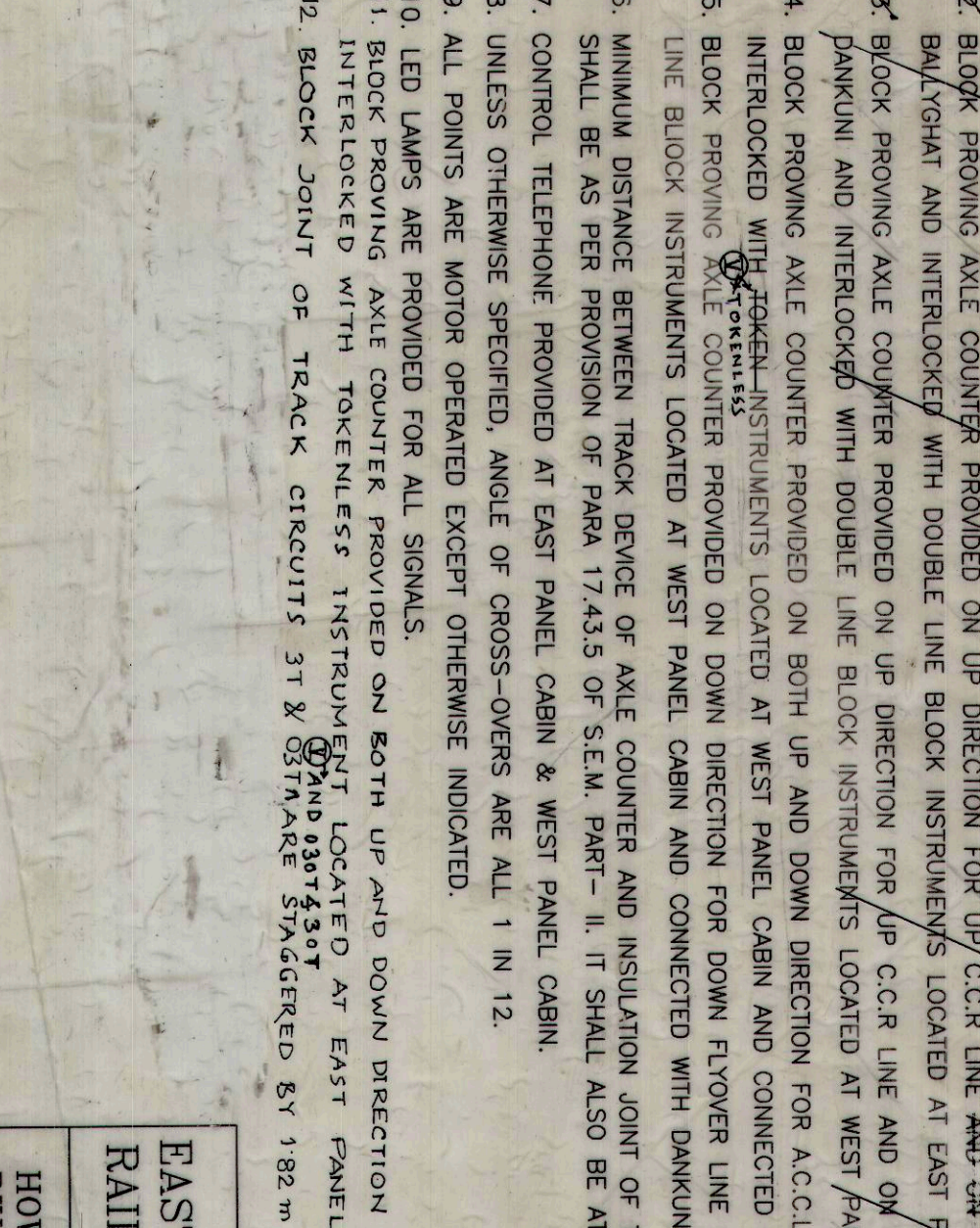
SHUNNING NECK



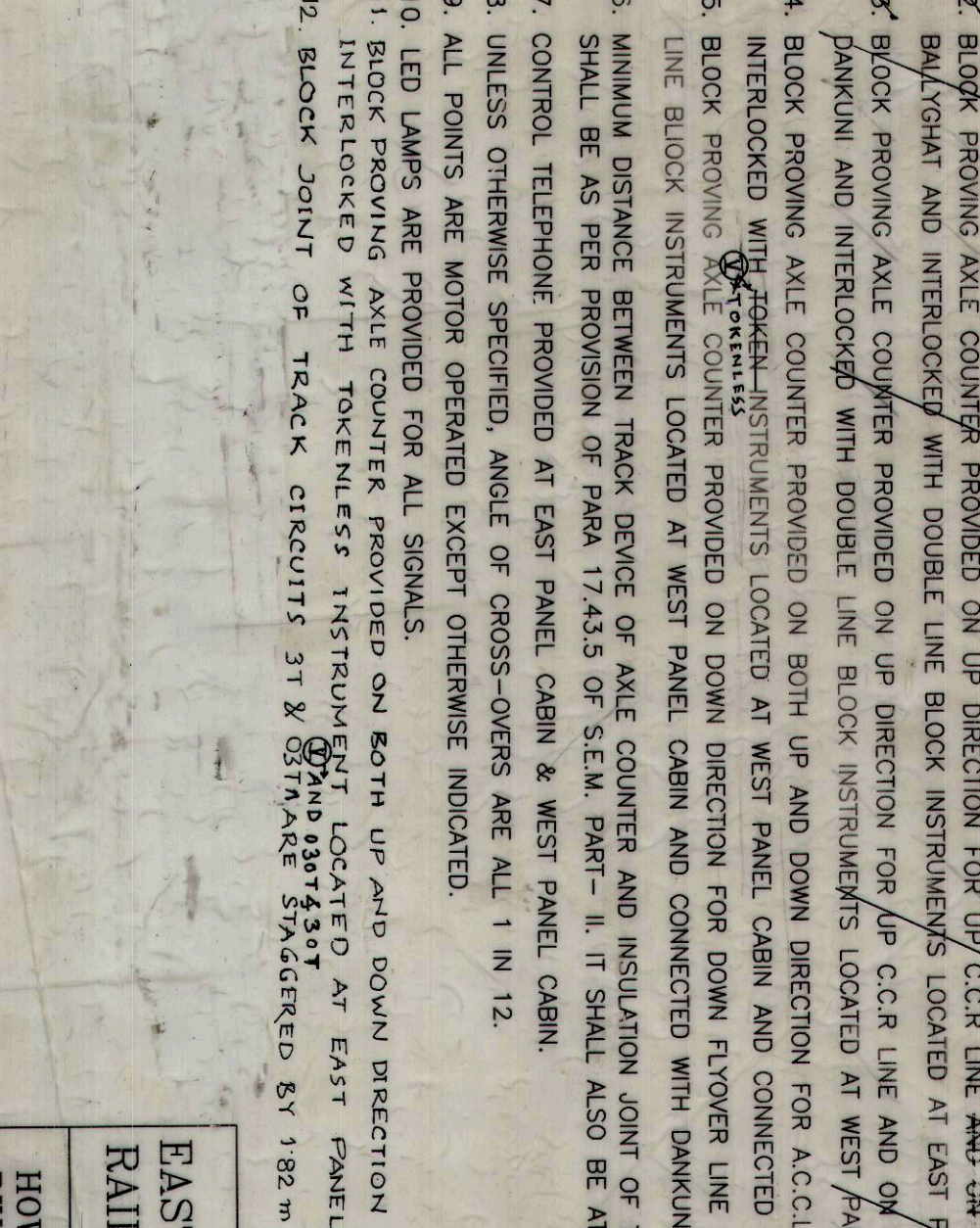
ANDUL (BHATTANAGAR)



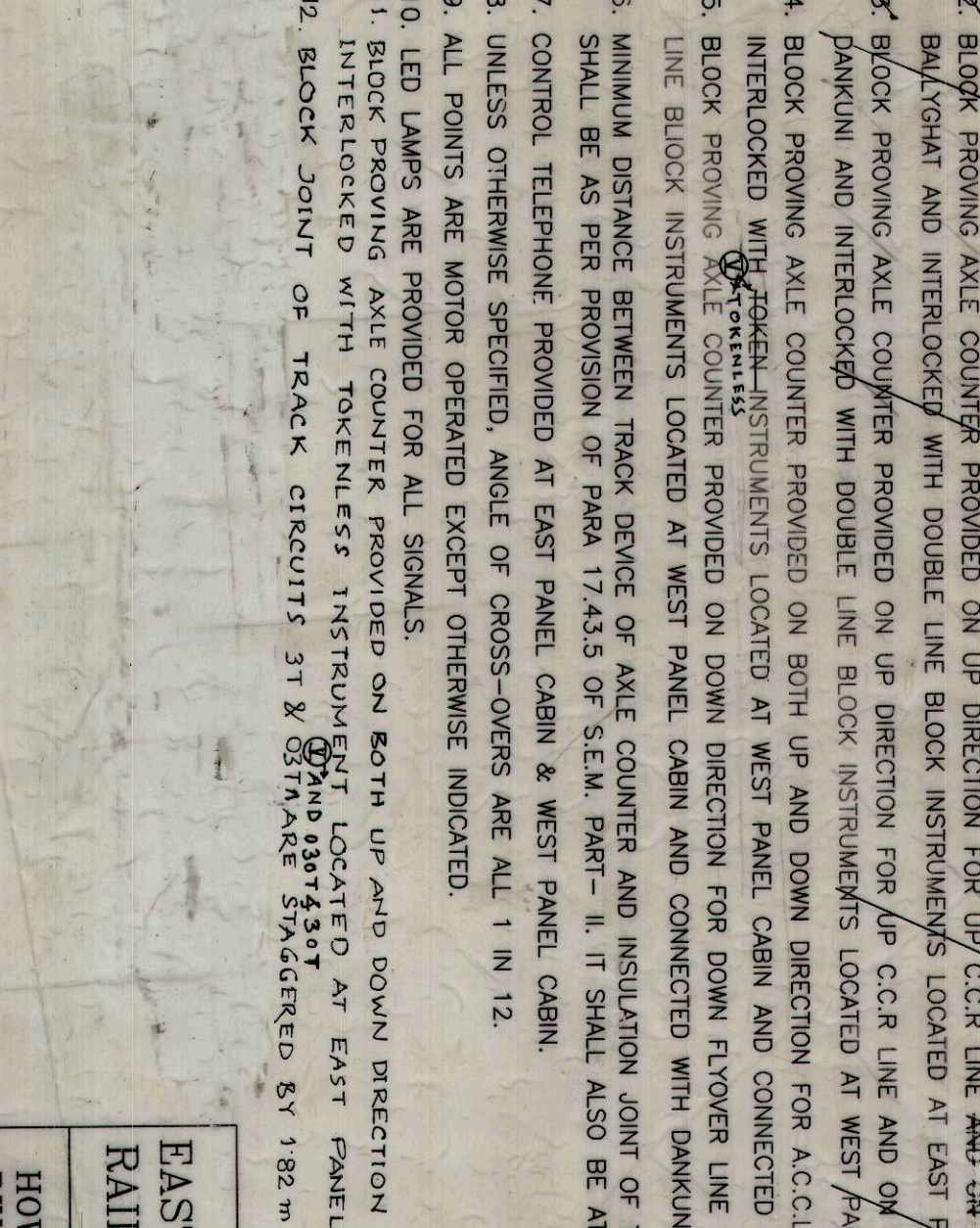
DOWN F.L.B. CHORD
UP F.L.B. CHORD



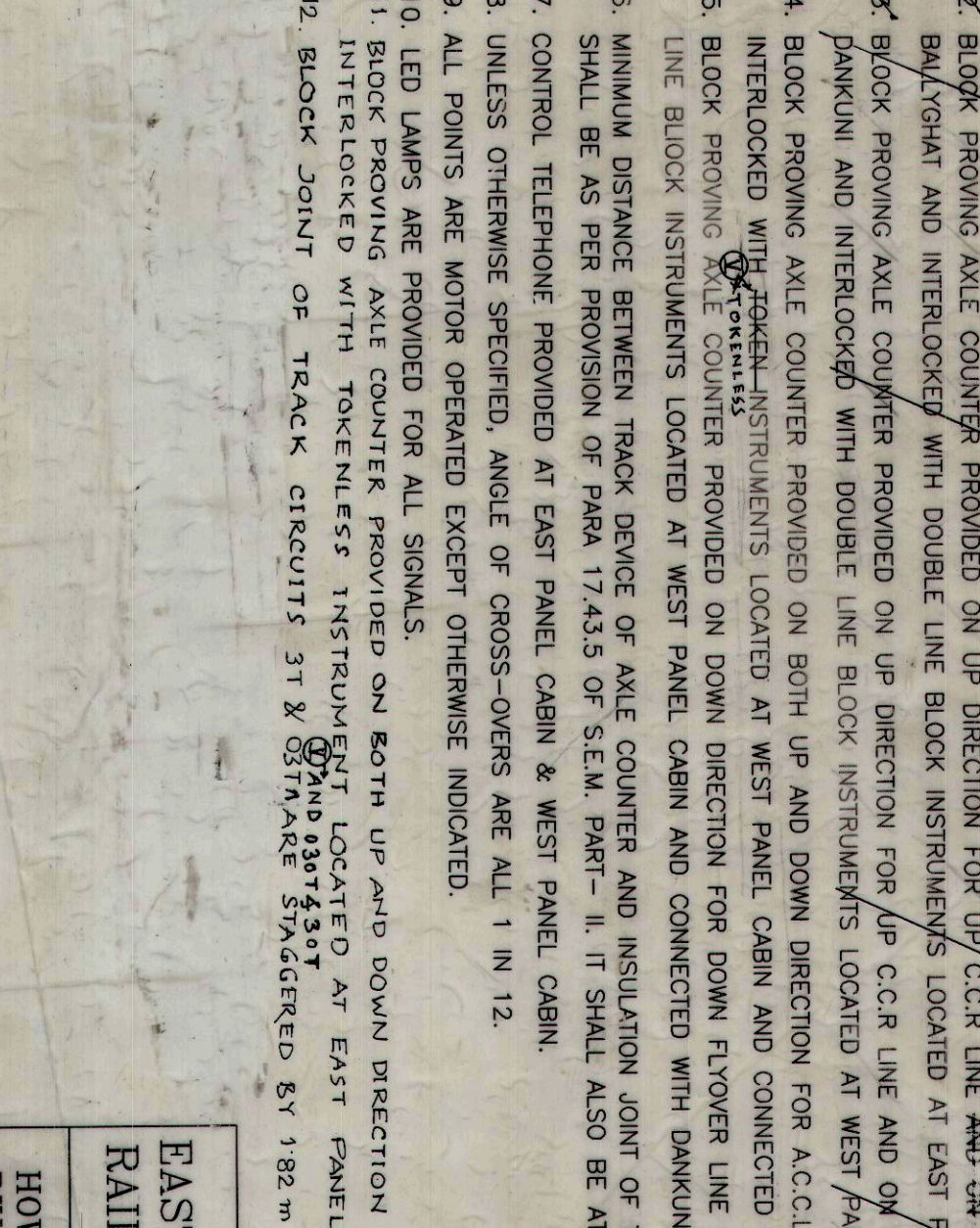
WEST PANEL CABIN
EAST PANEL CABIN



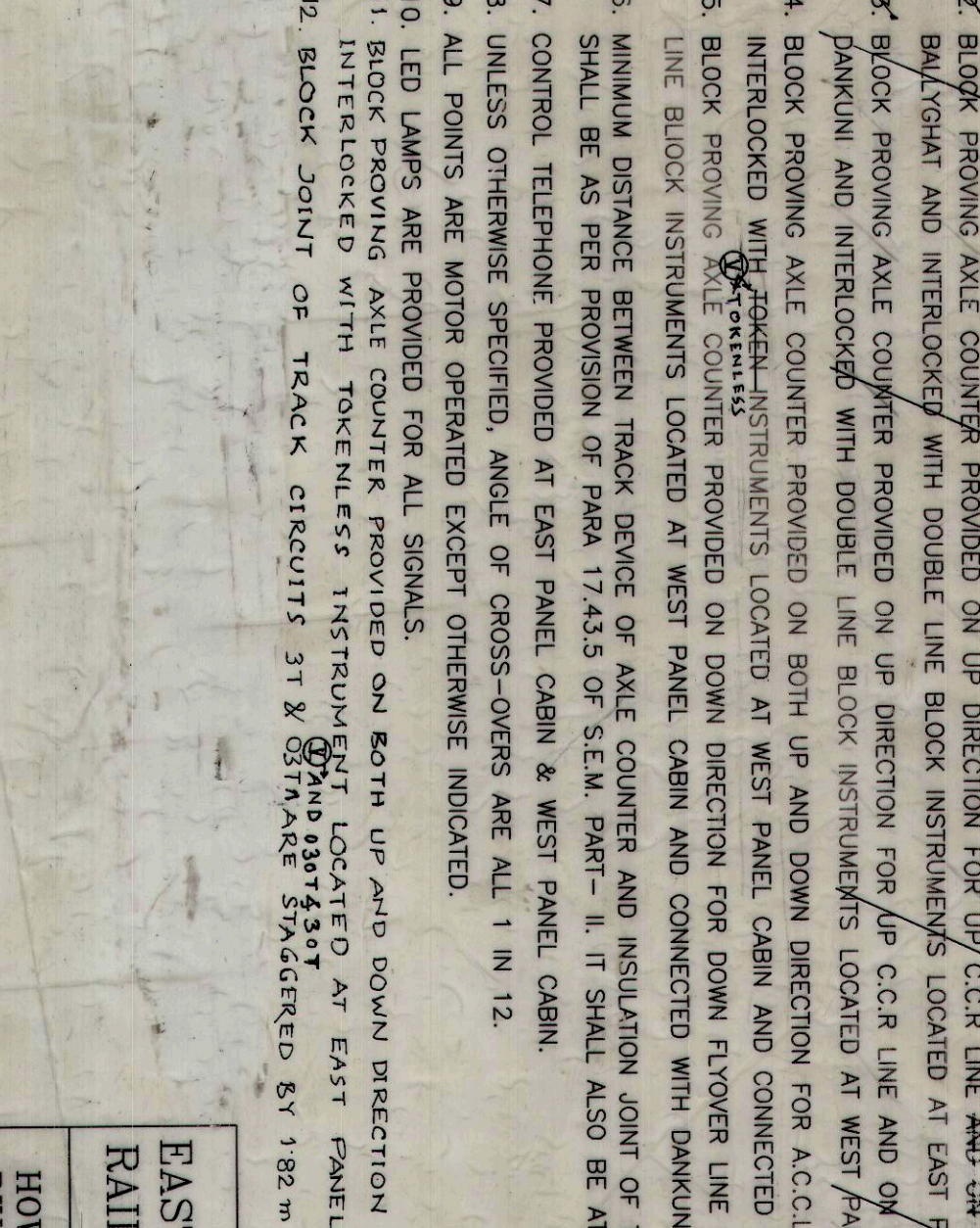
NATIONAL HIGHWAY



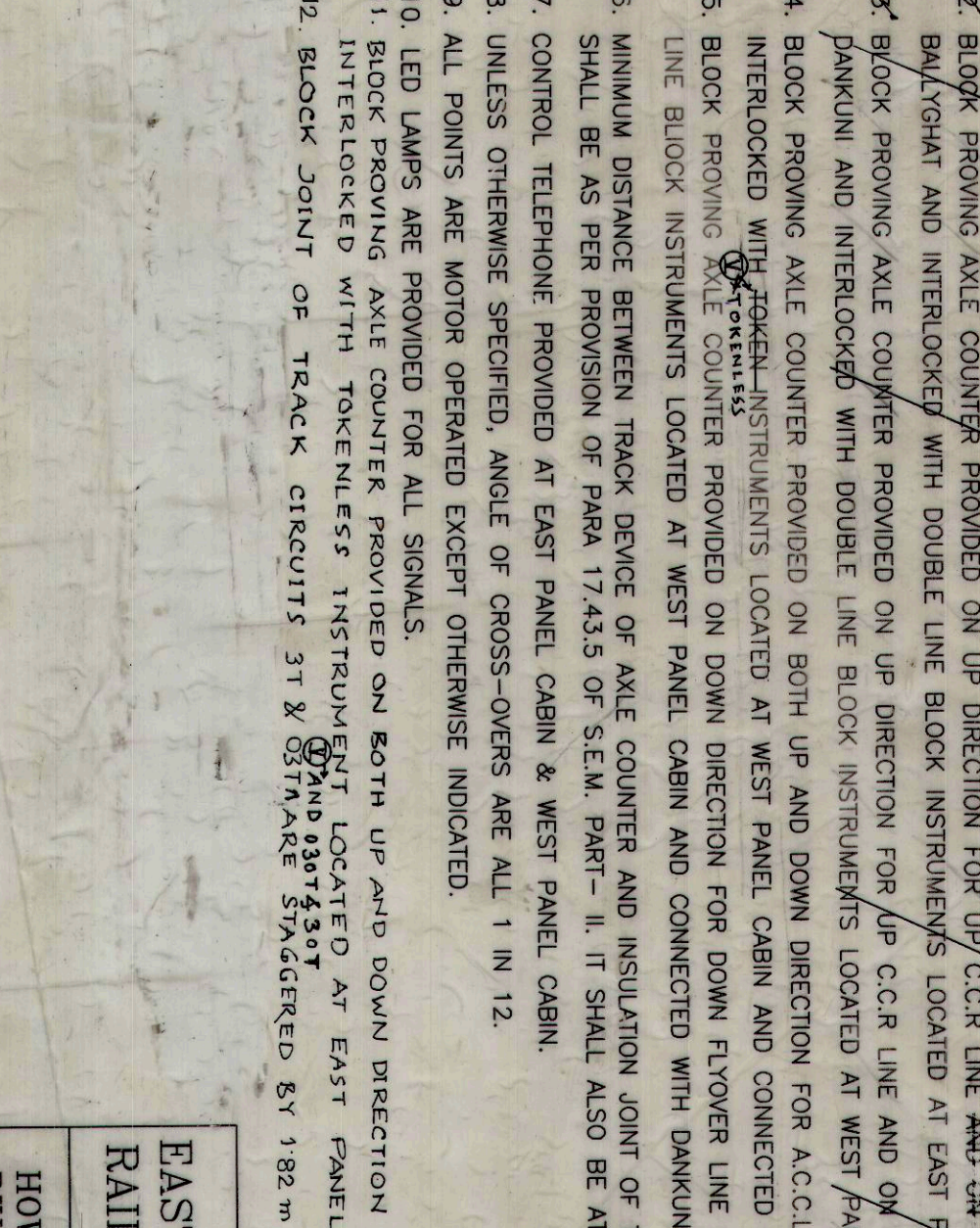
SHUNNING NECK



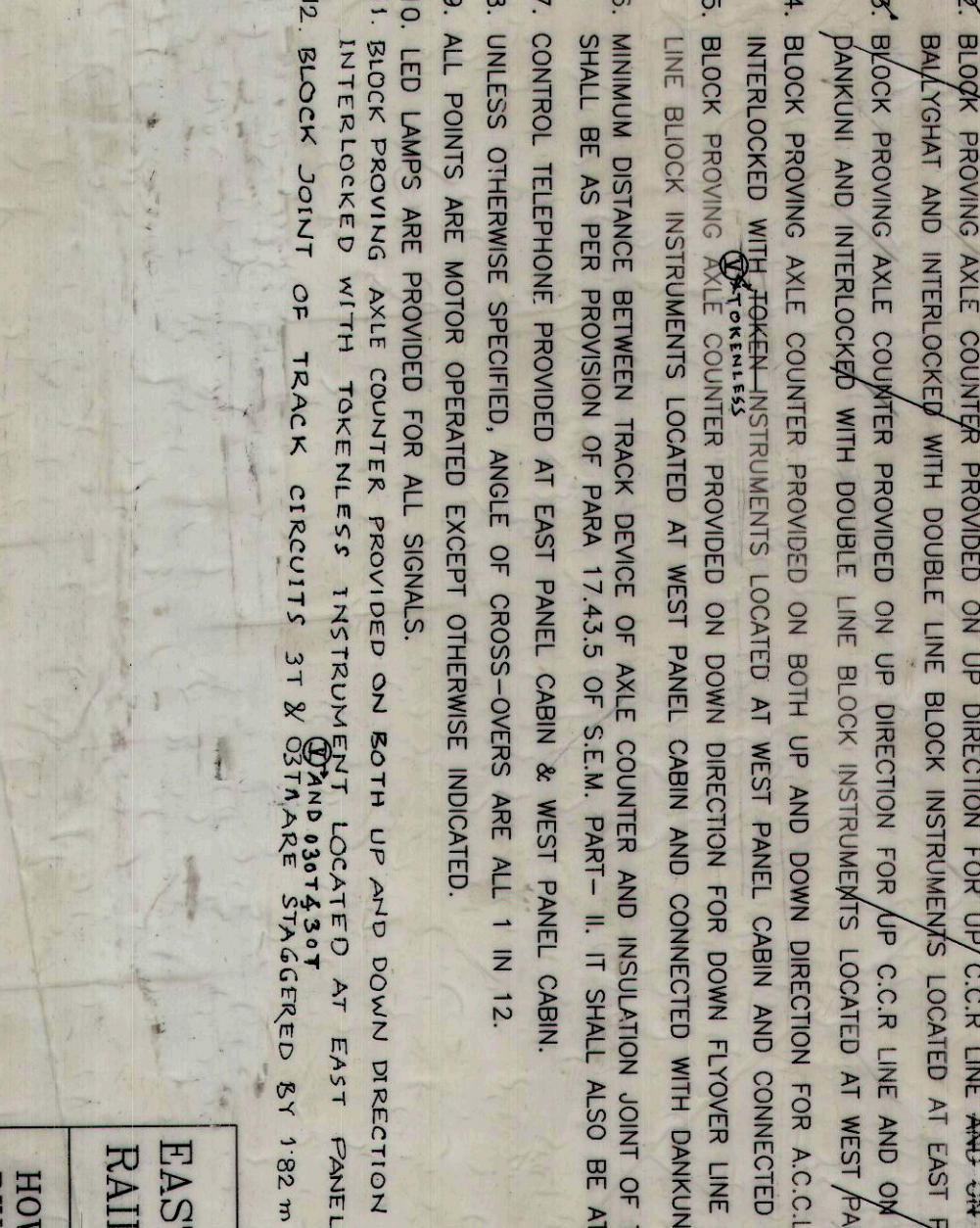
ANDUL (BHATTANAGAR)



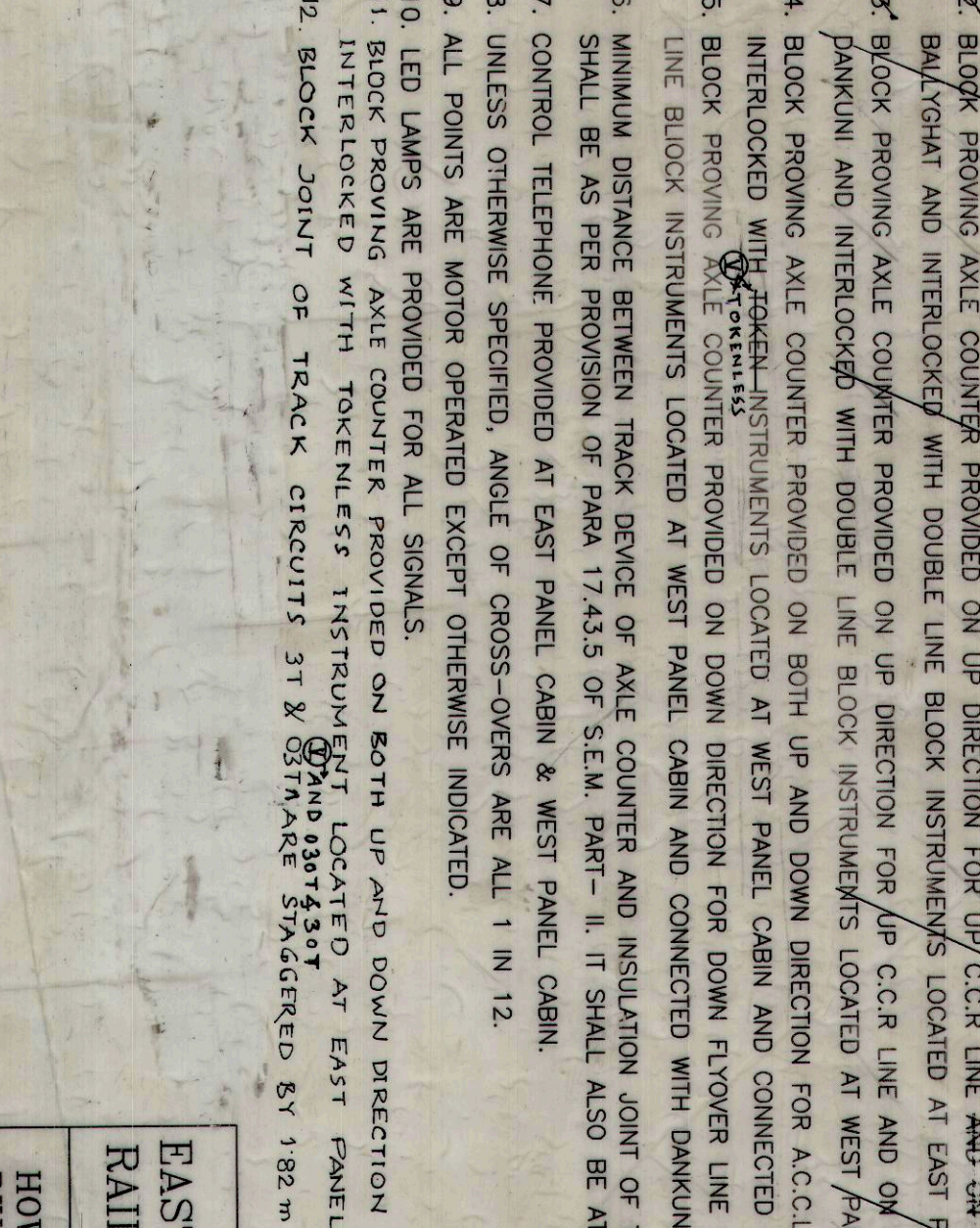
DOWN F.L.B. CHORD
UP F.L.B. CHORD



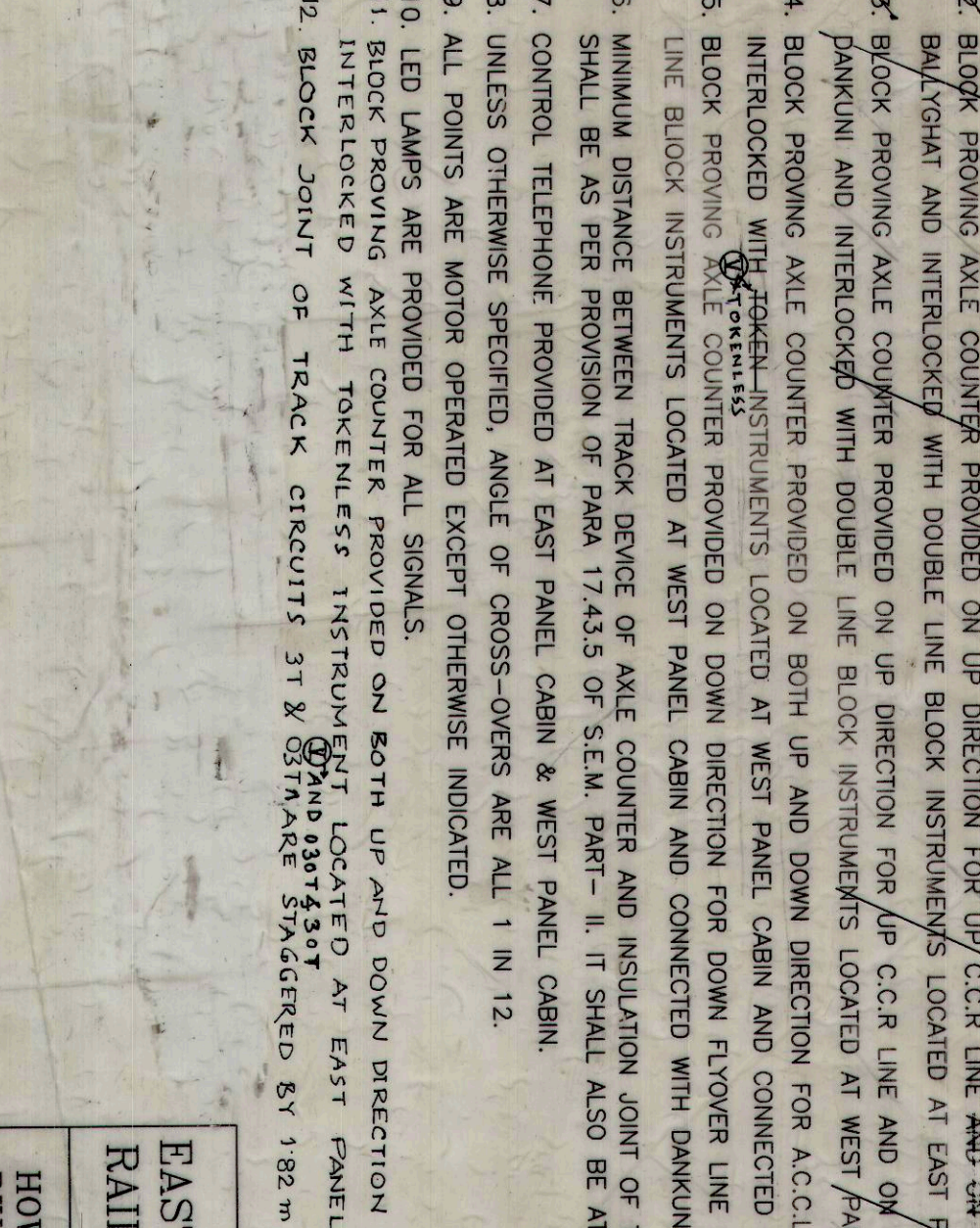
WEST PANEL CABIN
EAST PANEL CABIN



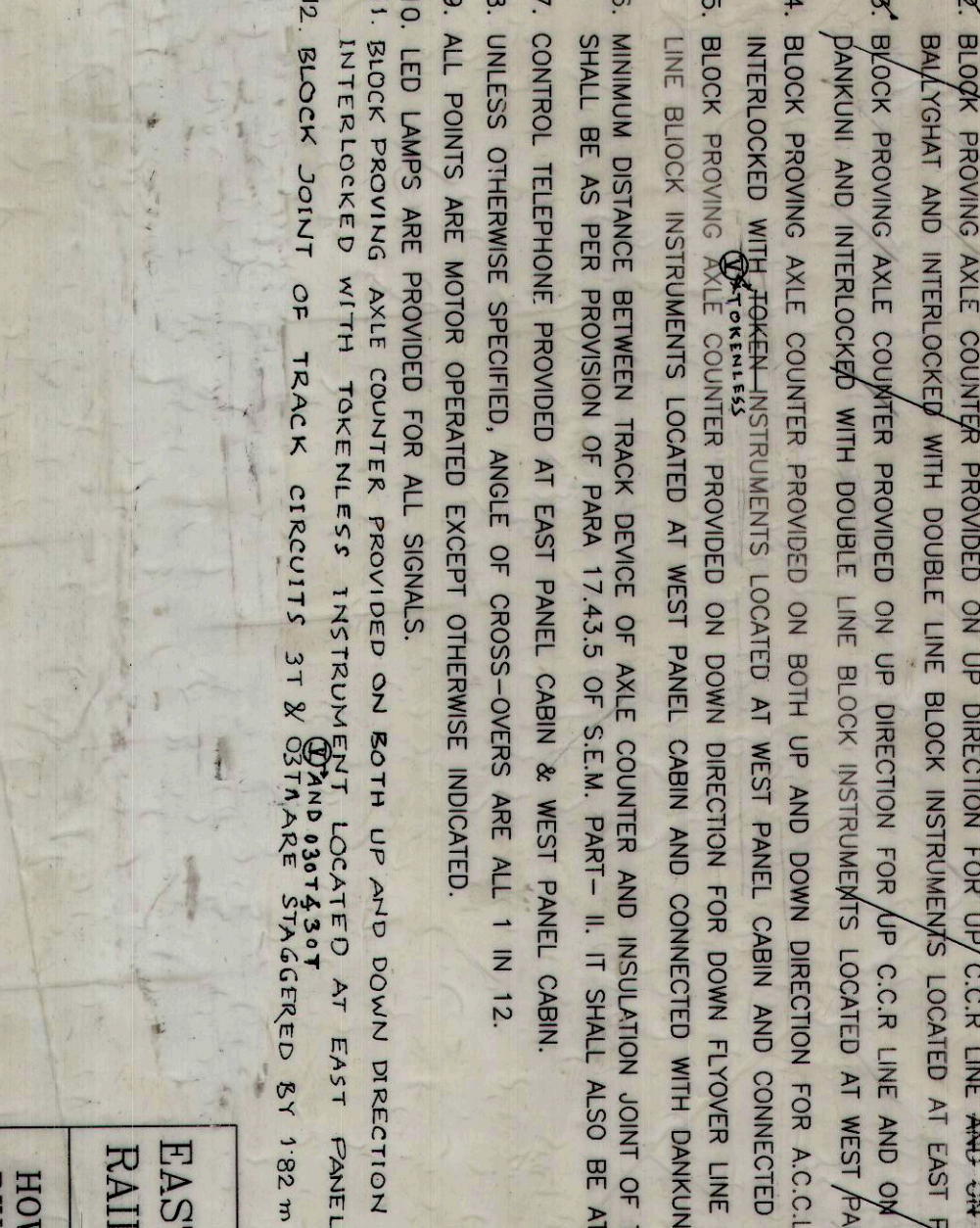
NATIONAL HIGHWAY



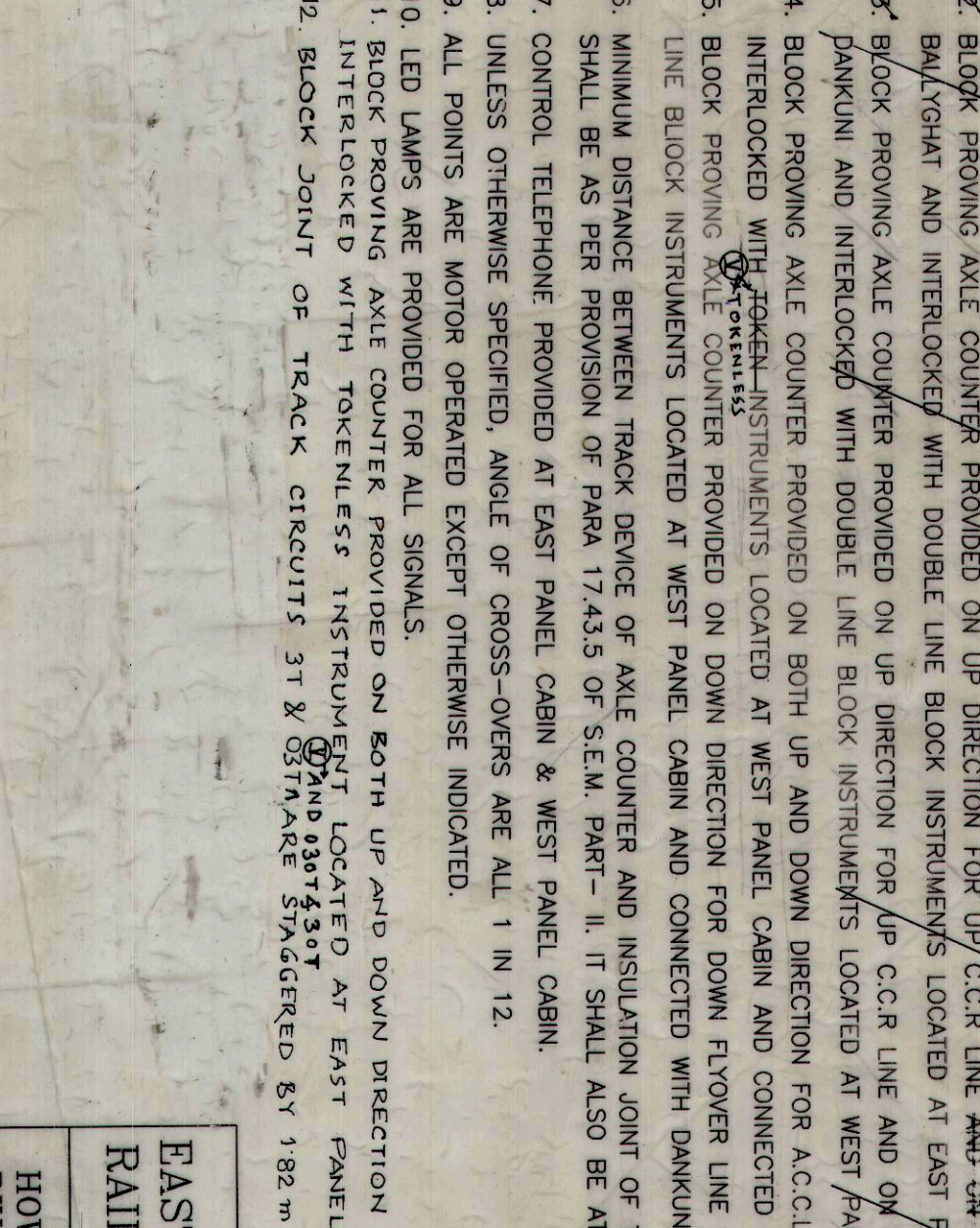
SHUNNING NECK



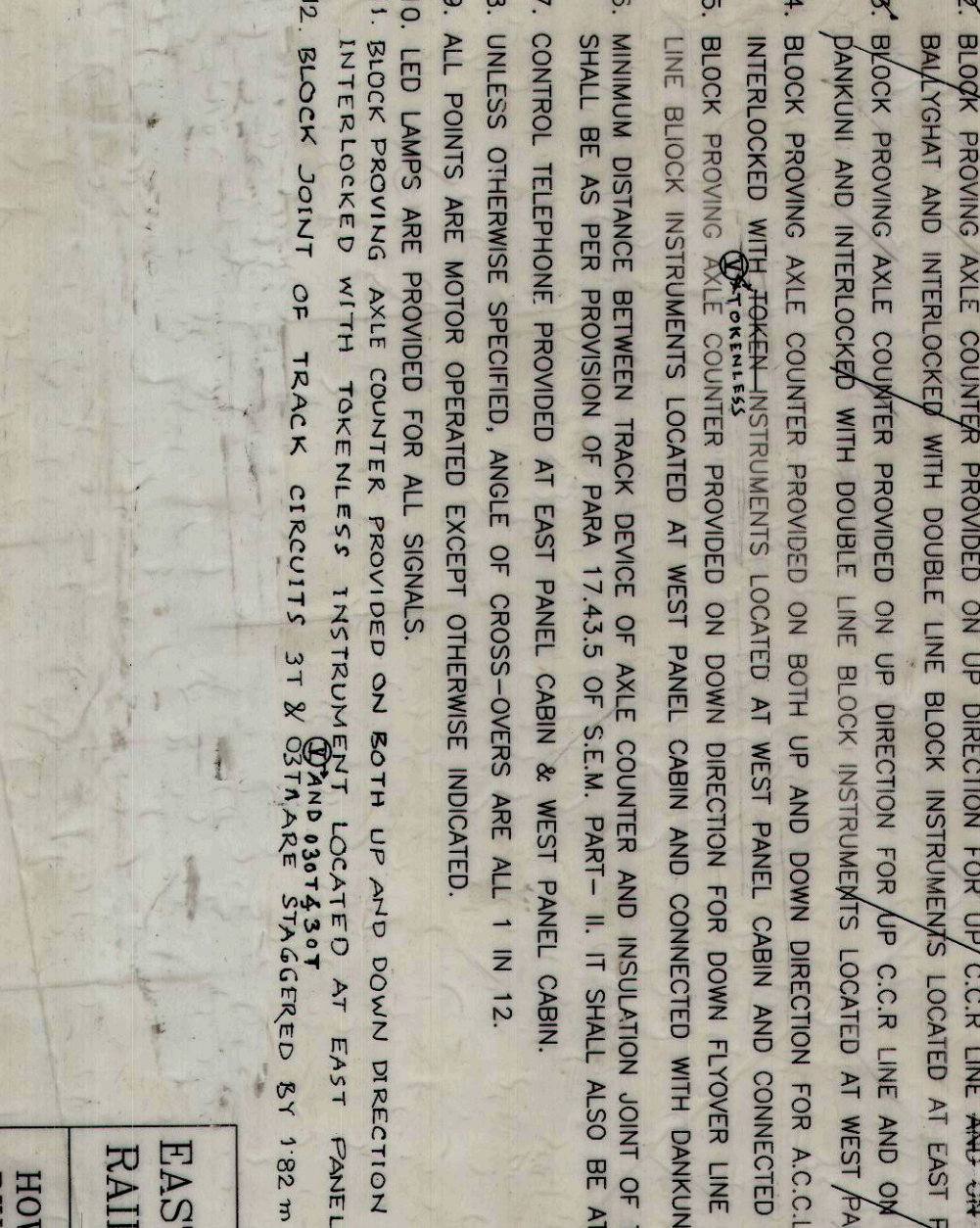
ANDUL (BHATTANAGAR)



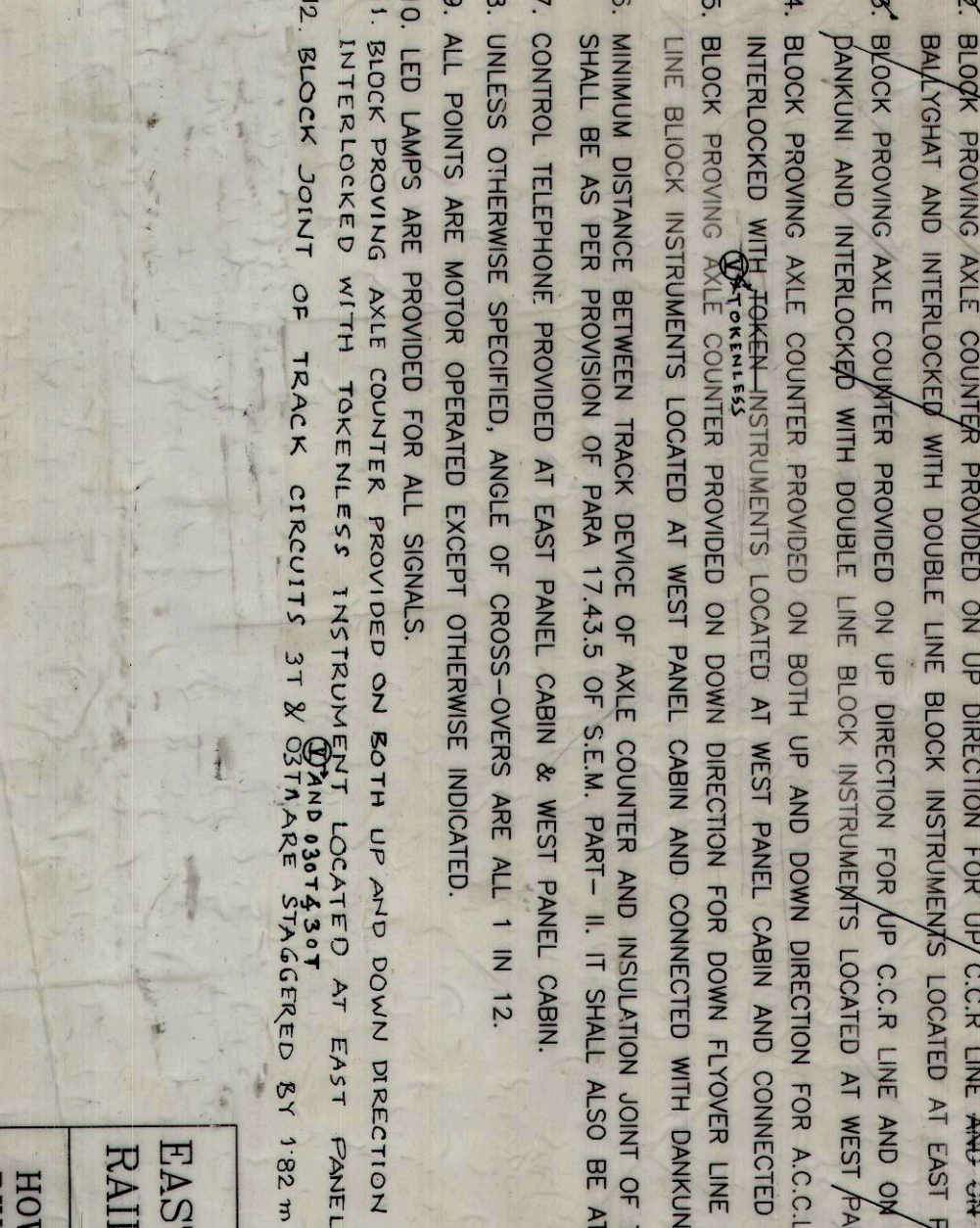
DOWN F.L.B. CHORD
UP F.L.B. CHORD



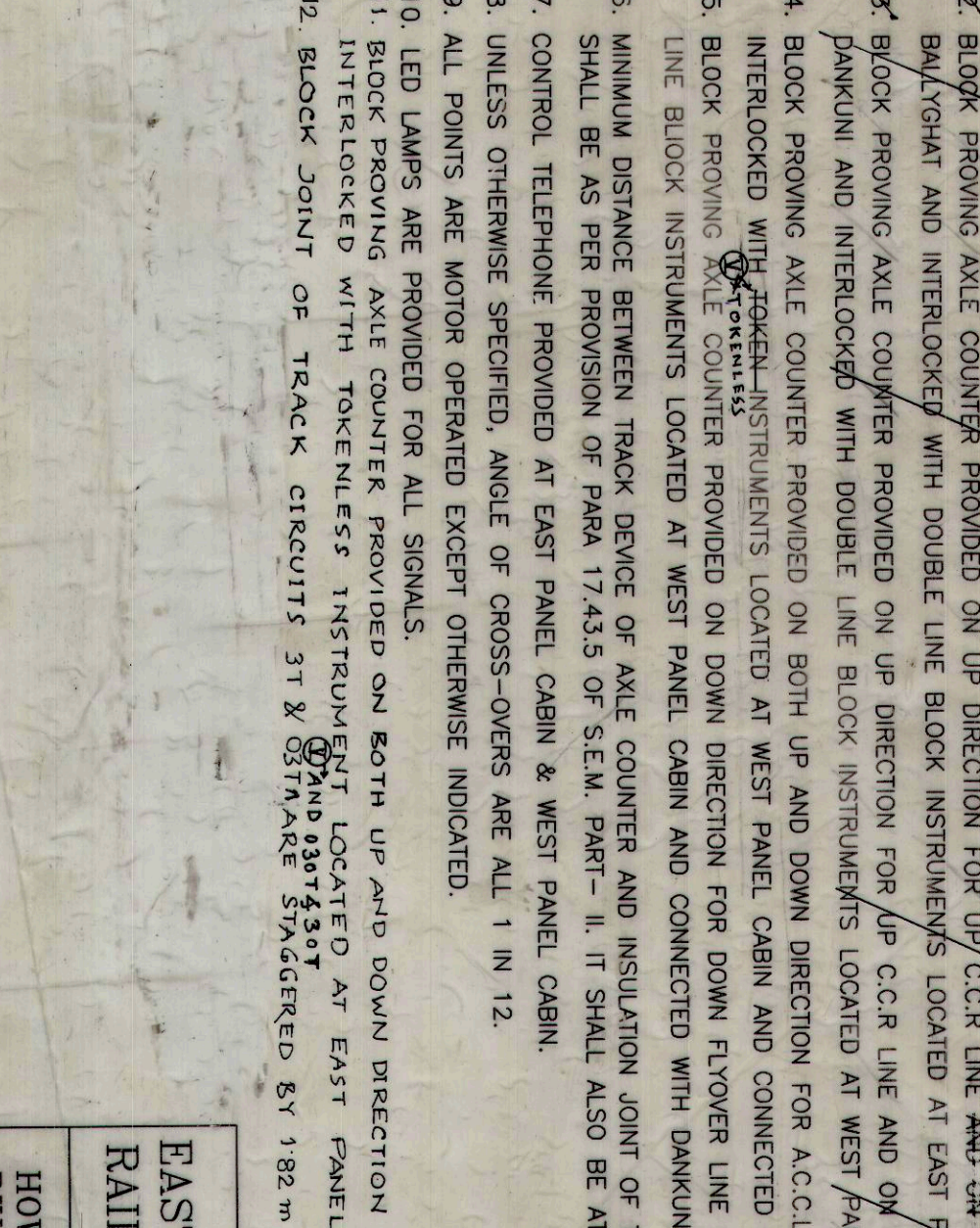
WEST PANEL CABIN
EAST PANEL CABIN



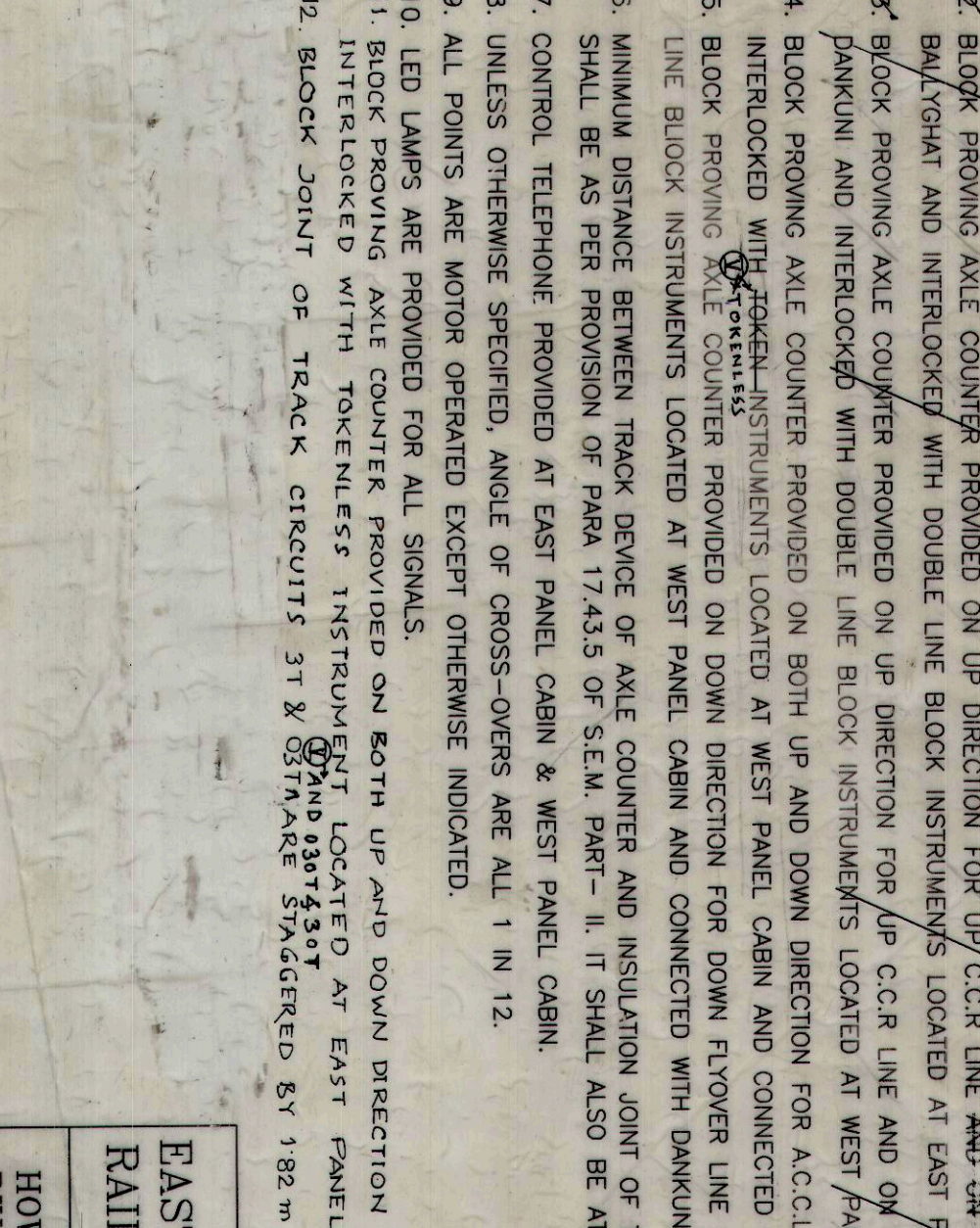
NATIONAL HIGHWAY



SHUNNING NECK



ANDUL (BHATTANAGAR)



DOWN F.L.B. CHORD
UP F.L.B. CHORD

